

City Navigator North America NT 2019.2

Use of the Map Data is subject to certain restrictions and/or requirements imposed by third party suppliers and/or governmental or regulatory authorities as further set forth at <https://legal.here.com/terms/general-content-supplier/terms-and-notice/>
 © 2018 HERE. All rights reserved.
 © Garmin Ltd. or its subsidiaries 2018.













3FC18














GARMIN














Statistics

Summary








Points: 59 Via Points: 27 Distance: 617 mi Total Time: 11 h, 33 min Course: 10.2° true

	1. CP-1 High Desert Cycle	
	2. Get on Hamilton Rd and drive east 0 ft	0 ft
	3. Turn left onto Us491 N 113 ft	1 min 113 ft
	4. US 491 N and Hwy 264 W and Ramp 6.11 mi	7 min 6.1 mi
	5. Exit right onto ramp onto Us491 N	6.1 mi
	6. US 491 N and W Route 9 7.92 mi	8 min 14.0 mi
	7. Turn right onto W Route 9	14.0 mi
	8. Hwy 371 and W Route 91 39.58 mi	43 min 53.6 mi
	9. Turn left onto Hwy371	53.6 mi
	10. Hwy 371 and Bia-5 59.42 mi	54 min 113 mi
	11. Keep right onto Road 21.62 mi	21 min 135 mi
	12. Road11 216 ft	4 s 135 mi

	13. Get on Road and drive southeast 0 ft	135 mi
	14. S Browning Pkwy and Bloomfield Hwy 3.65 mi	5 min 138 mi
	15. Turn left onto S Browning Pkwy	138 mi
	16. Turn right onto Hwy516 E 1.90 mi	4 min 140 mi
	17. N Main Ave and NE Aztec Blvd and W Aztec Blvd 11.91 mi	18 min 152 mi
	18. St./Prv. Border 14.55 mi	15 min 167 mi
	19. S Camino Del Rio and US 550 and US 160 16.39 mi	18 min 183 mi
	20. Turn left onto S Camino Del Rio	183 mi
	21. US 160 E and Camino Del Rio and S Camino Del Rio 4.37 mi	6 min 187 mi
	22. Turn left onto Us550 60.99 mi	1 h, 42 min 248 mi
	23. Main St and 5th Ave 9.99 mi	30 min 258 mi
	24. N Townsend Ave and Road 37.31 mi	45 min 296 mi
	25. Delta 20.97 mi	22 min 317 mi

	26. Get on Main St and drive north 3 ft	317 mi
	27. Keep right onto Road 32.45 mi	32 min 349 mi
	28. Road12 250 ft	4 s 349 mi
	29. Get on Road and drive northeast 0 ft	349 mi
	30. Turn right onto I-70-BI E 5.39 mi	6 min 355 mi
	31. Take the I-70 E ramp to the right towards Denver 1.11 mi	1 min 356 mi
	32. Take exit 90 to the right onto Co-13 N towards Rifle/Meeker 53.77 mi	49 min 410 mi
	33. Enter roundabout Roundabout 0.28 mi	25 s 410 mi
	34. 90 and Roundabout	410 mi
	35. Take the 3rd right onto Taughenbaugh Blvd 305 ft	17 s 410 mi
	36. Railroad Ave and Hwy 13 and W 1st St and E 1st St 0.58 mi	1 min 410 mi
	37. Bear right onto Railroad Ave	410 mi
	38. Railroad Ave and Road 1.21 mi	3 min 412 mi

	39. Get on Railroad Ave and drive north 2 ft	412 mi
	40. Turn left onto Hwy13 S 242 ft	7 s 412 mi
	41. Turn left onto Hwy13 N 308 ft	17 s 412 mi
	42. Meeker1 40.79 mi	43 min 453 mi
	43. Get on Market St and drive east 3 ft	453 mi
	44. Bear left onto E Market St 1.25 mi	2 min 454 mi
	45. Keep right onto W Victory Way 45.21 mi	42 min 499 mi
	46. W Victory Way and Road 240 ft	5 s 499 mi
	47. Turn right onto Pershing St 1.01 mi	2 min 500 mi
	48. W 4th St and E 4th St and Yampa Ave 0.50 mi	1 min 501 mi
	49. Turn left onto Yampa Ave	501 mi
	50. St./Priv. Border1 38.36 mi	37 min 539 mi
	51. Baggs 2.57 mi	3 min 541 mi

	52. Get on Penland St and drive north	541 mi
	53. Hwy 789 and Ramp 50.69 mi	46 min 592 mi
	54. Exit right onto ramp onto I-80 E	592 mi
	55. Exit right onto ramp onto 211 24.14 mi	22 min 616 mi
	56. I-80 E and 211	616 mi
	57. W Spruce St and S Wagon Circle Rd and Ramp and 211 0.35 mi	1 min 617 mi
	58. Turn left onto W Spruce St	617 mi
	59. CP-2 Best Western-Rawlins 0.51 mi	2 min 617 mi
