



City Navigator North America NT 2019.2
 Use of the Map Data is subject to certain restrictions
 and/or requirements imposed by third party suppliers
 and/or governmental or regulatory authorities as further
 set forth at <https://legal.here.com/terms/general-content-supplier/terms-and-notice/>
 © 2018 HERE. All rights reserved...
 © Garmin Ltd. or its subsidiaries 2018.

3FC18

Statistics

Summary

Points: 32 Via Points: 32 Distance: 650 mi Course: 335.0° true

2

1. **CP-2 Best Western-Rawlins**



2. **3rd St and W Spruce St**

1.2 mi

1.22 mi



3. **Hwy 220 and US 287 and Road**

45.4 mi

44.13 mi



4. **2306 Hwy 789**

68.4 mi

23.04 mi



5. **US 287 and Sand Draw Rd**

87.4 mi

18.99 mi



6. **Gas Hills Rd and Sand Draw Rd**

122 mi

34.60 mi



7. **Hwy 789 and Gas Hills Rd**

123 mi

1.04 mi



8. **N Federal Blvd and S Federal Blvd and E Main St**

124 mi

1.34 mi



9. **10983 US 26**

129 mi

4.80 mi



10. **Idaho St and E 2nd St and W 2nd St**

146 mi

17.33 mi








11. **611 Shoshoni St**

178 mi

31.86 mi

	12. N 6th St and Broadway St and S 6th St 0.56 mi	179 mi
	13. Hwy 120 and Greybull Hwy 81.72 mi	261 mi
	14. Sheridan Ave and 16th St 2.22 mi	263 mi
	15. Powell Hwy and 16th St and Hwy 120 0.44 mi	263 mi
	16. Crandall Rd and Hwy 120 16.45 mi	280 mi
	17. Crandall Rd 16.14 mi	296 mi
	18. Crandall Rd and US 212 29.77 mi	326 mi
	19. US 212 and Hwy 421 75.60 mi	401 mi
	20. Joliet Rd and Hwy 78 18.12 mi	419 mi
	21. S Pratten St and E Pike Ave and N Pratten St 0.77 mi	420 mi
	22. E Pike Ave and N 9th St 0.22 mi	420 mi
	23. N 9th St and Sheep Dip Rd and Ramp and 408 0.88 mi	421 mi
	24. US 89 and Ramp and 340 68.41 mi	490 mi

	25. Road13 56.82 mi	546 mi
	26. 3rd Ave SW and Main St W and 3rd Ave NW 8.66 mi	555 mi
	27. US 12 and US 89 2.94 mi	558 mi
	28. US 87 and Mt Highway 200 and US 89 and Road 71.32 mi	629 mi
	29. CP-3 Big Sky H-D 20.28 mi	650 mi
