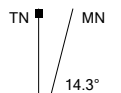
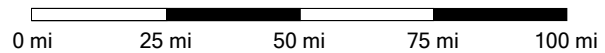


City Navigator North America NT 2019.2

Use of the Map Data is subject to certain restrictions and/or requirements imposed by third party suppliers and/or governmental or regulatory authorities as further set forth at <https://legal.here.com/terms/general-content-supplier/terms-and-notice/>  
 © 2018 HERE. All rights reserved.  
 © Garmin Ltd. or its subsidiaries 2018.

3FC18



GARMIN

1/1/2010














## Statistics

### Summary














Points: 48 Via Points: 16 Distance: 355 mi Total Time: 6 h, 54 min Course: 333.6° true

3	1. CP-3 Big Sky H-D	
↑	2. Get on 43rd St S and drive north 6 ft	6 ft
🚩	3. 10th Ave S and Doris Dr and Road22 302 ft	1 min 308 ft
↩	4. Turn left onto 10th Ave S	308 ft
🚩	5. 10th Ave S and 6th St S2 3.00 mi	5 min 3.1 mi
↪	6. Turn right onto 6th St S	3.1 mi
🚩	7. 2nd Ave N and 6th St N2 0.91 mi	3 min 4.0 mi
↩	8. Turn left onto 2nd Ave N	4.0 mi
🚩	9. 2nd Ave N and Park Dr and Park Dr N2 0.41 mi	2 min 4.4 mi
↩	10. Turn left onto Park Dr	4.4 mi
🚩	11. Park Dr and Road2 290 ft	1 min 4.4 mi
↪	12. Turn right onto 1st Ave N	4.4 mi











---

	<b>13. Central Ave W and Road and Ramp2</b> 1.75 mi	5 min 6.2 mi
	<b>14. Turn right onto I-15 N ramp</b>	6.2 mi
	<b>15. Take exit 290 to the right onto US-89 N/Mt-200 W towards Choteau/Missoula</b> 9.64 mi	9 min 15.8 mi
	<b>16. Ramp322</b> 0.48 mi	1 min 16.3 mi
	<b>17. Get on Ramp and drive southwest</b> 0 ft	16.3 mi
	<b>18. 843 US 892</b> 7.72 mi	7 min 24.0 mi
	<b>19. Get on Us89 and drive west</b> 2 ft	24.0 mi
	<b>20. Keep right onto Us89</b> 27 ft	24.0 mi
	<b>21. US 2 and US 892</b> 100.74 mi	1 h, 37 min 125 mi
	<b>22. Turn left onto Us2</b>	125 mi
	<b>23. US 2 and Central Ave W and US-89 W2</b> 3.26 mi	4 min 128 mi
	<b>24. Bear left onto Central Ave E</b> 1 ft	128 mi
	<b>25. Enter roundabout Roundabout</b> 0.64 mi	2 min 129 mi

---

	<b>26. Turn right onto US-89 N</b> 121 ft	6 s 129 mi
	<b>27. 1214 US 891</b> 11.92 mi	11 min 141 mi
	<b>28. Get on Us89 and drive northwest</b> 0 ft	141 mi
	<b>29. Turn left towards Waterton Lakes</b> 31.96 mi	40 min 173 mi
	<b>30. Waterton Lakes/Hwy-6/USA</b> 14.20 mi	20 min 187 mi
	<b>31. Turn left onto 5</b> 13.68 mi	19 min 200 mi
	<b>32. Enter roundabout Roundabout</b> 30.25 mi	38 min 231 mi
	<b>33. Take the 1st right onto 6</b> 114 ft	11 s 231 mi
	<b>34. Turn left onto 3</b> 1.78 mi	3 min 232 mi
	<b>35. 3 and 22</b> 12.53 mi	14 min 245 mi
	<b>36. Turn right onto 22</b>	245 mi
	<b>37. Esso</b> 79.35 mi	1 h, 28 min 324 mi
	<b>38. Get on 7 and drive east</b> 16 ft	324 mi

---

	<b>39. Turn left onto 2a N</b> 11.99 mi	14 min 336 mi
	<b>40. Take the Hwy-2 N ramp to the right towards Calgary</b> 7.01 mi	14 min 343 mi
	<b>41. Keep right onto Hwy-2 N/Deerfoot Trail</b> 1.57 mi	2 min 345 mi
	<b>42. Keep left onto Hwy-2 N/Deerfoot Trail towards Hwy-201 W/Stoney Trail/City Centre</b> 5.14 mi	5 min 350 mi
	<b>43. Take exit 240 to the right onto Barlow Trail N</b> 4.04 mi	4 min 354 mi
	<b>44. Turn left onto 114 Ave SE</b> 0.61 mi	1 min 355 mi
	<b>45. Turn left onto 35 St SE</b> 0.22 mi	1 min 355 mi
	<b>46. Turn left onto Alley</b> 303 ft	22 s 355 mi
	<b>47. Turn left onto Alley</b> 331 ft	1 min 355 mi
	<b>48. Deerfoot Inn &amp; Casino</b> 279 ft	1 min 355 mi

---