



**Southern California
Motorcycling Association's USA
Four Corners Tour**



San Ysidro Checkpoint

Proof of Visit

Rider's Name (Print) _____ Signature _____

Odometer Reading _____ miles/km (circle one) Date _____

Observations and Suggestions (optional)

Instructions:

1. Complete this form when you are in San Ysidro.
2. Obtain a computer-generated San Ysidro gas station receipt that clearly lists DATE, TIME, and LOCATION.
3. Take a photograph of your motorcycle in front of a San Ysidro landmark. (ie. Post Office, Police Station, City Hall, etc.).
4. You will mail ALL forms with your gas receipts and copies of your pictures, when your ride is complete and you are requesting certification via the USA Four Corners Certification tab on the SCMA website.

Directions to the San Ysidro Post Office:

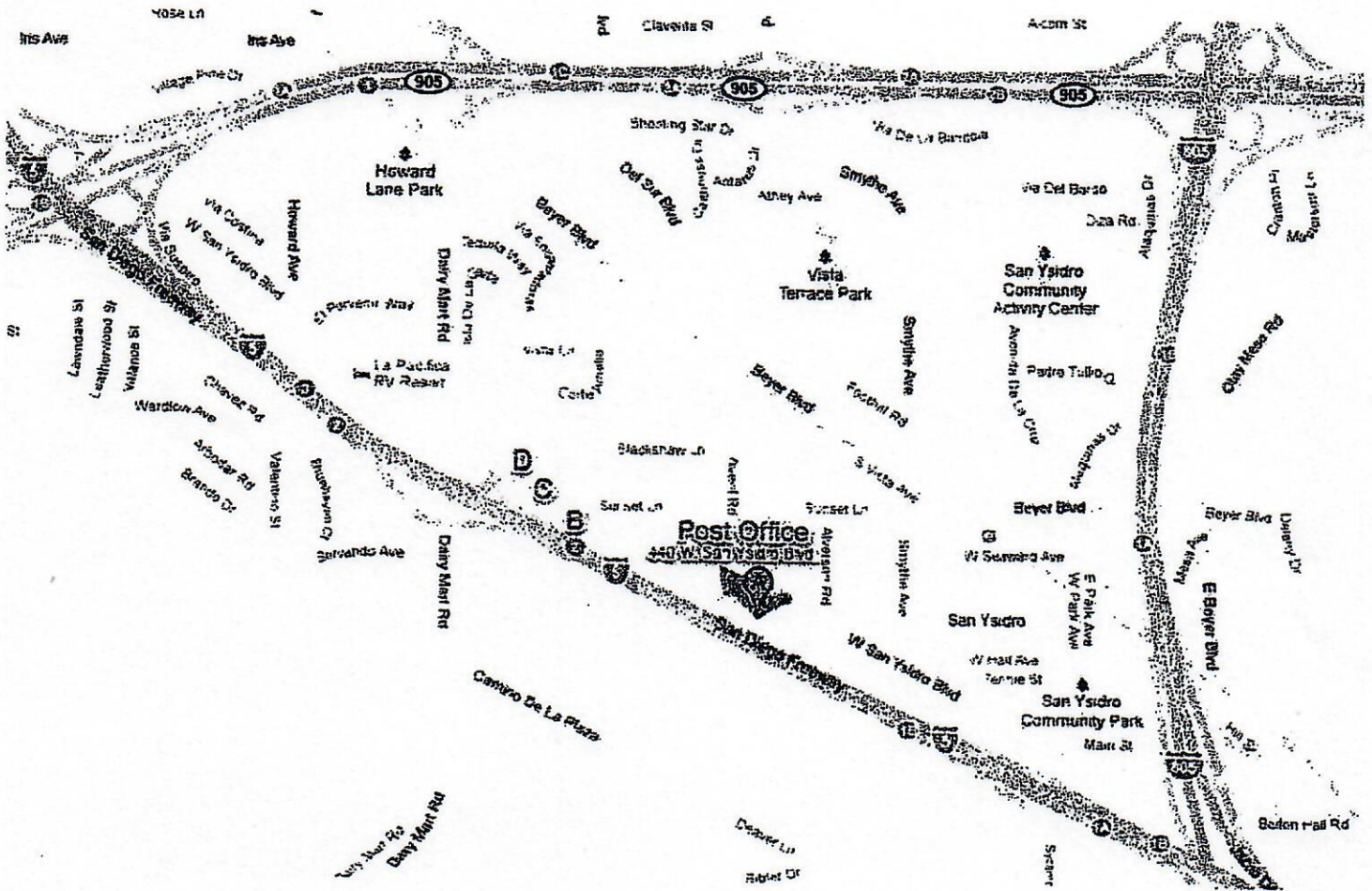
From Southbound I-5, take Exit 2 (Dairy Mart Road off ramp), turn left on Dairy Mart Road, turn right on W. San Ysidro Blvd., and the post office is on your right at 440 W. San Ysidro Blvd., just past Averil Road.

From Southbound I-805, take Exit 1A (W. San Ysidro Blvd off ramp), turn right on W. San Ysidro Blvd., travel about six blocks, and the post office is your left at 440 W. San Ysidro Blvd., just past Alverson Road.

Useful Addresses:

- A. United States Post Office, 440 W. San Ysidro Blvd.
- B. ARCO Station, 779 W. San Ysidro Blvd.
- C. Best Western Motel, 815 W. San Ysidro Blvd.
- D. Jack in the Box, 402 W San Ysidro Blvd.

USA 4 Corners Checkpoint San Ysidro, California



Useful Addresses:

- A. United States Post Office, 440 W. San Ysidro Blvd.
- B. ARCO Station, 779 W. San Ysidro Blvd.
- C. Best Western Motel, 815 W. San Ysidro Blvd.



**Southern California
Motorcycling Association's USA
Four Corners Tour**



Blaine, WA Checkpoint

Proof of Visit

Rider's Name (Print) _____ Signature _____

Odometer Reading _____ miles/km (circle one) Date _____

Observations and Suggestions (optional)

Instructions:

1. Complete this form when you arrive in Blaine WA.
2. Obtain a computer-generated Blaine gas station receipt that clearly lists DATE, TIME, and LOCATION.
3. Take a photograph of your motorcycle in front of a Blaine landmark. (ie. Post Office, Police Station, City Hall, etc.).
4. You will mail ALL forms with your gas receipts and copies of your pictures, when your ride is complete and you are requesting certification via the USA Four Corners Certification tab on the SCMA website.

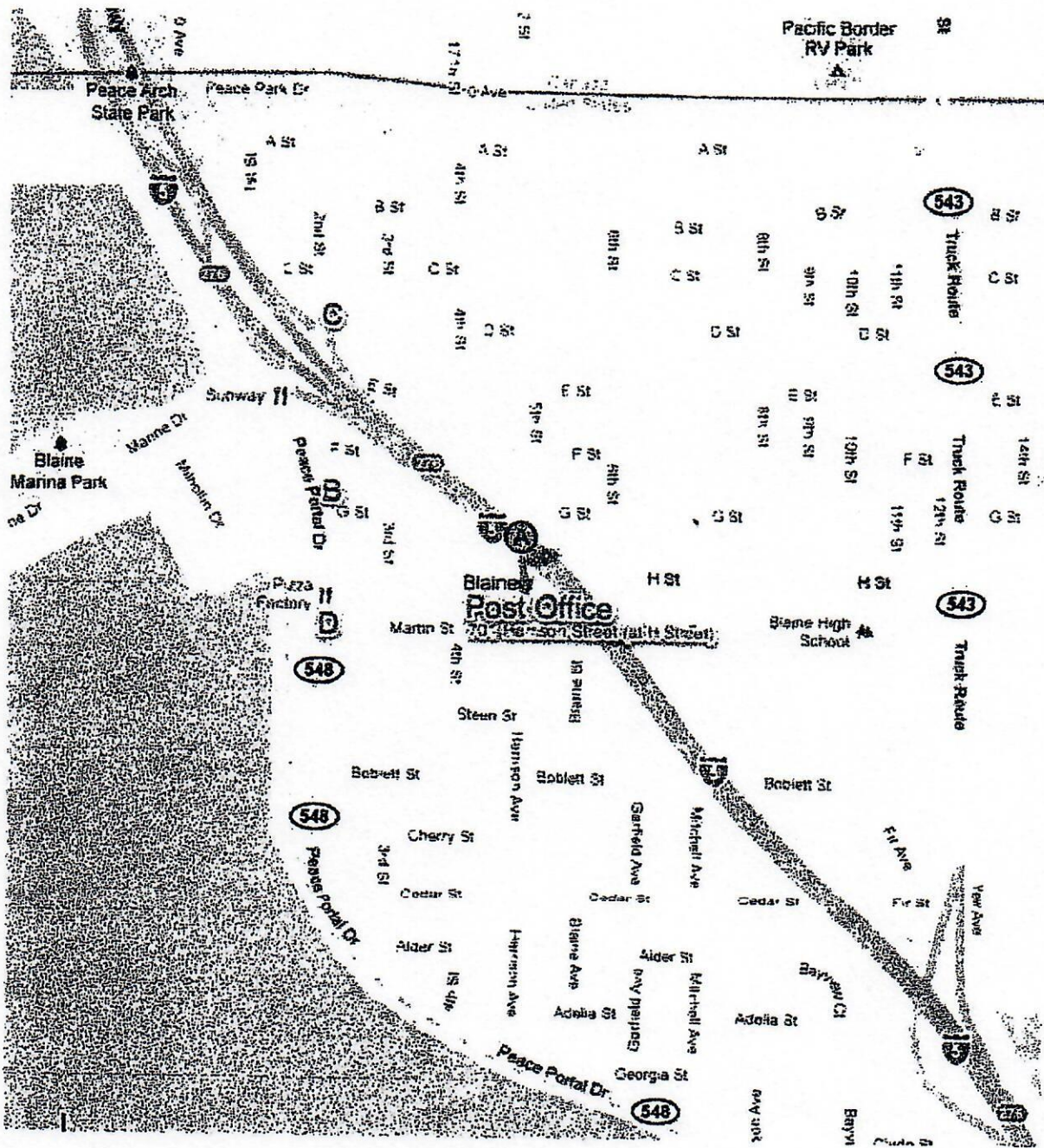
Directions to the Blaine Post Office:

From Northbound I-5, take Exit 275 (WA 543 off ramp), left on H Street, left on Harrison. The Post Office is at the corner.

Useful Addresses:

- A. United States Post Office, 701 Harrison Street (at H Street)
- B. Chevron Station (aka Woody's Service and Repair), 568 Peace Portal Drive (at G Street)
- C. Big Al's Diner, 234 D Street (east side of I-5 at D Street exit)
- D. Motel International, 780 Peace Portal Drive (faces Martin Street)

USA 4 Corners Checkpoint Blaine, Washington



Useful Addresses:

- A. United States Post Office, 701 Harrison Street (at H Street)
- B. Chevron Station (aka Woody's Service and Repair), 568 Peace Portal Drive (at G Street)
- C. Big Al's Diner, 234 D Street (east side of I-5 at D Street exit)
- D. Motel International, 780 Peace Portal Drive (faces Martin Street)



**Southern California
Motorcycling Association's USA
Four Corners Tour**



Madawaska Checkpoint

Proof of Visit

Rider's Name (Print) _____ Signature _____

Odometer Reading _____ miles/km (circle one) Date _____

Observations and Suggestions (optional)

Instructions:

1. Complete this form when you arrive in Madawaska, ME
2. Obtain a computer-generated Madawaska gas station receipt that clearly lists DATE, TIME, and LOCATION.
3. Take a photograph of your motorcycle in front of a Madawaska landmark. (ie. Post Office, Police Station, City Hall, etc.).
4. You will mail ALL forms with your gas receipts and copies of your pictures, when your ride is complete and you are requesting certification via the USA Four Corners Certification tab on the SCMA website.

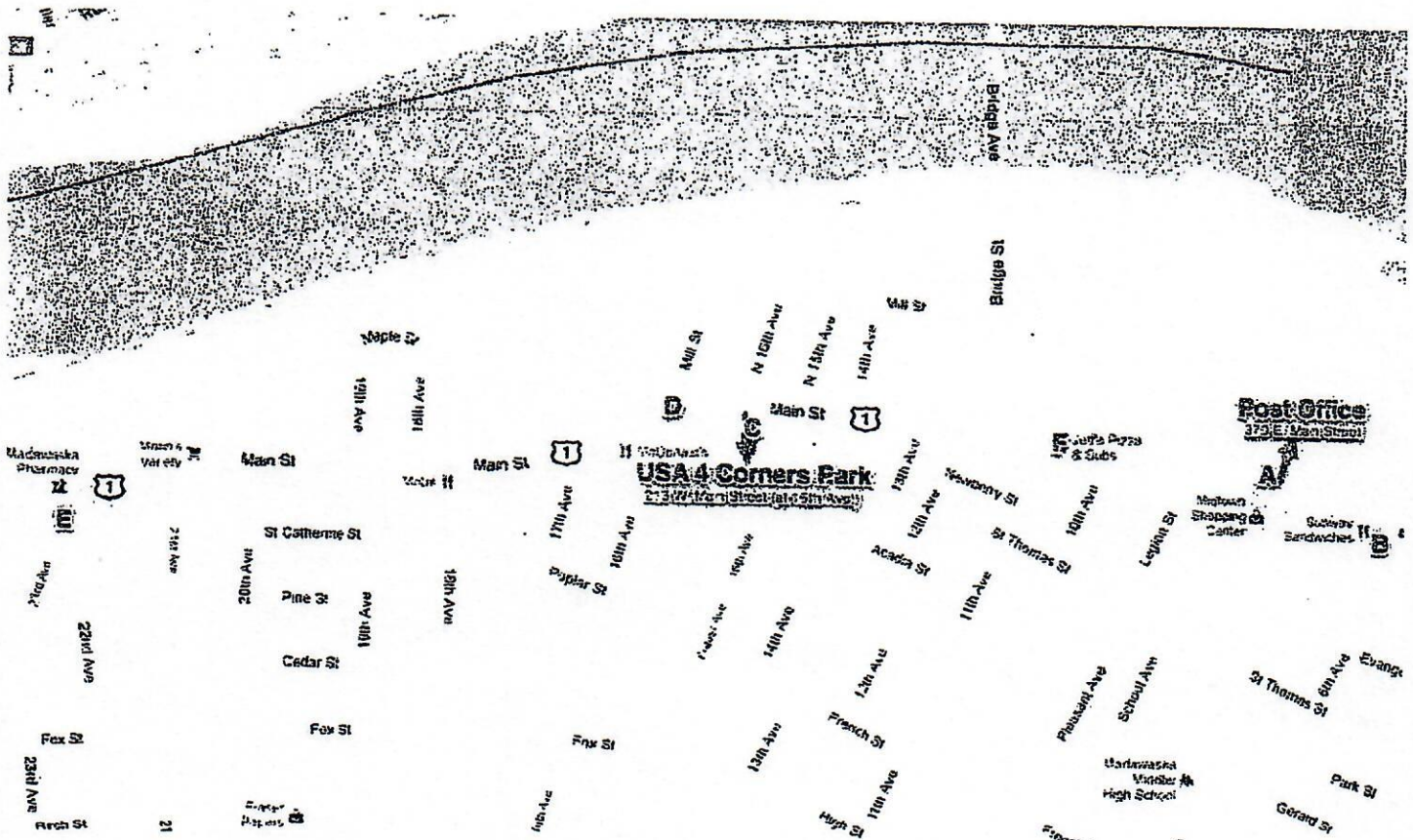
Directions to the Madawaska Post Office:

The post office is at 370 E. Main (north side of the street). It is three blocks east of Bridge Street, that leads to the US-Canada border crossing.

Useful Addresses:

- A. United States Post Office, 370 E. Main Street
- B. Tang's Palace, 405 E. Main Street (between 6th and 7th Ave.)
- C. USA Four Corners Park, 213 W. Main Street (at 16th Ave. on the south side of Main. Look for the rocky slope. The park sits a little high. You'll see the flags and the fountain, a must see.)
- D. Gulf Gas Station, 198 W. Main Street (at Mill Street)
- E. Martin's Motel, 93 W. Main Street (at 22nd Ave)
- F. Jeff's Pizza and Subs, 516 E. Main (at 11th Ave)

USA 4 Corners Checkpoint Madawaska, Maine



Useful Addresses:

- A. United States Post Office, 370 E. Main Street (at Clavette Street)
- B. Tang's Palace, 405 E. Main Street
- C. USA Four Corners Park, 213 W. Main Street (at 16th Ave., on the south side of Main. Look for the rocky slope. The park sits a little high. You'll see the flags and the fountain. A must see).
- D. Gulf Gas Station, 198 W. Main Street (at Mill Street)
- E. Martin's Motel, 93 W. Main Street (at 22nd Ave.)
- F. Jeff's Pizza and Subs, 516 E. Main Street (at 11th Ave.)



**Southern California
Motorcycling Association's USA
Four Corners Tour**



Key West Checkpoint

Proof of Visit

Rider's Name (Print) _____ Signature _____

Odometer Reading _____ miles/km (circle one) Date _____

Observations and Suggestions (optional)

Instructions:

1. Complete this form when you arrive in Key West, FL.
2. Obtain a computer-generated Key West gas station receipt that clearly lists DATE, TIME, and LOCATION.
3. Take a photograph of your motorcycle in front of a Key West landmark. (ie. Post Office, Police Station, City Hall, etc.).
4. You will mail ALL forms with your gas receipts and copies of your pictures, when your ride is complete and you are requesting certification via the USA Four Corners Certification tab on the SCMA website.

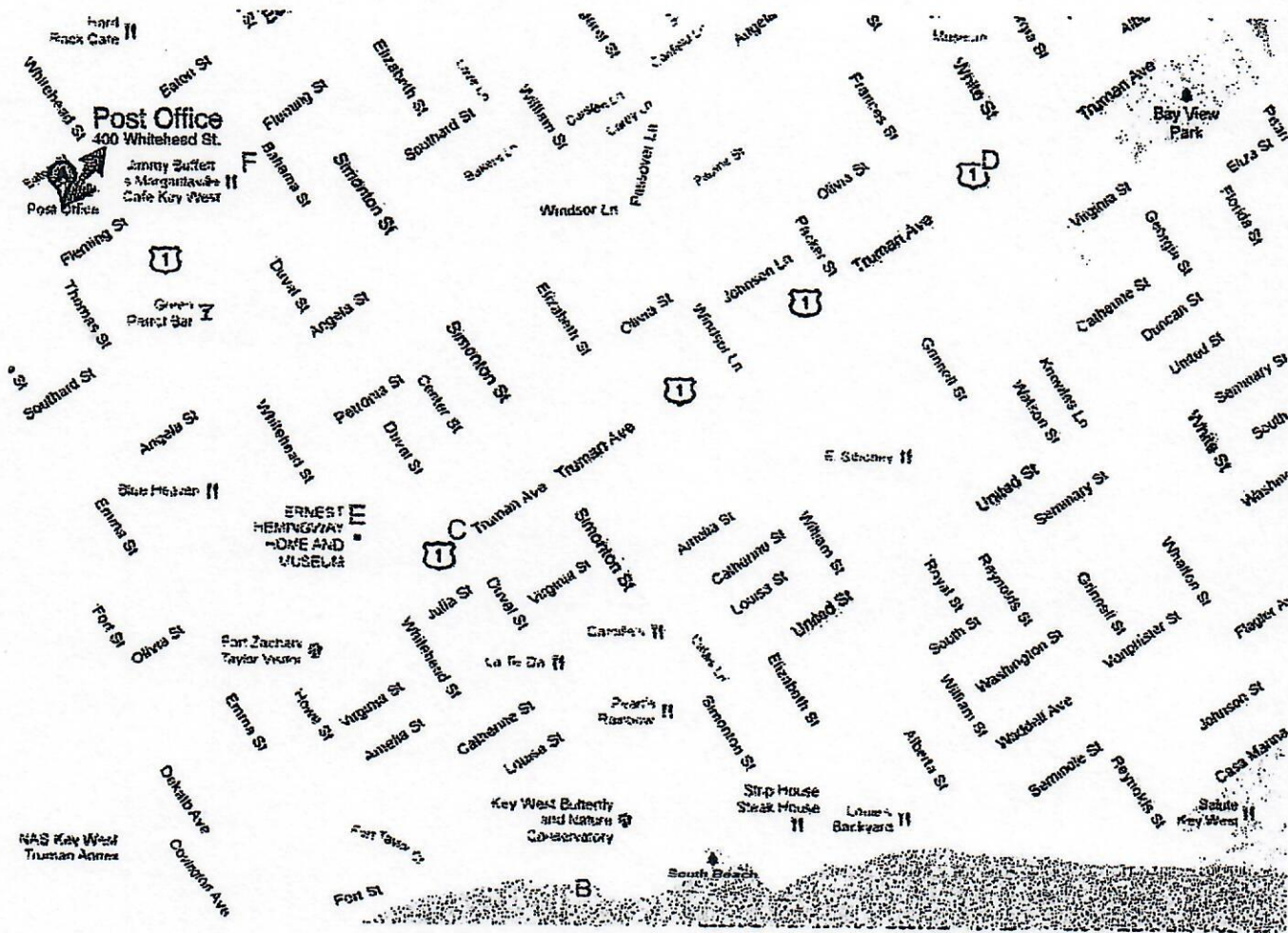
Directions to the Key West Post Office

Take US-1 well into Key West, right on Whitehead, continue six blocks, the post office is on the left at the corner of Whitehead and Eaton Street.

Useful Addresses:

- A. United States Post Office, 400 Whitehead Street (at Easton Street)
- B. Southernmost Point of the United States Monument, corner of Whitehead Street and South Street
- C. Denny's Restaurant, 925 Duval Street (at Truman Ave./US-1)
- D. Chevron Station, 1126 Truman Ave. (at White Street)
- E. Ernest Hemingway Home and Museum, 907 Whitehead Street (at Olivia Street)
- F. Margaritaville, 500 Duval Street (at Fleming Street)

USA 4 Corners Checkpoint Key West, Florida



Useful Addresses:

- A. United States Post Office, 400 Whitehead Street (at Easton Street)
- B. Southernmost Point of the United States Monument (corner Whitehead & South Streets)
- C. Denny's Restaurant, 925 Duval Street (at Truman Ave./US-1)
- D. Chevron Station, 1126 Truman Ave. (at White Street)
- E. Ernest Hemingway Home and Museum, 907 Whitehead Street (at Olivia Street)
- F. Margaritaville, 500 Duval Street (at Fleming Street)



**Southern California
Motorcycling Association's
USA Four Corners Tour
True X Variation
Lebanon Checkpoint
Proof of Visit**



Rider's Name (Print) _____ Signature _____

Odometer Reading _____ miles/km (circle one) Date _____

This is : Visit 1 Visit 2 Visit 3 (circle one), to Lebanon

Observations and Suggestions (optional)

Instructions:

1. Complete this form when you arrive in Lebanon, Kansas.
2. Obtain a computer-generated Lebanon gas station receipt that clearly lists DATE, TIME, and LOCATION.
3. Take a photograph of your motorcycle in front of a Lebanon landmark. (ie. Post Office, Police Station, City Hall, etc.).
4. You will mail ALL forms with your gas receipts and copies of your pictures, when your ride is complete and you are requesting certification via the USA Four Corners Certification tab on the SCMA website.

Special Instructions for photos taken at Lebanon:

1. For your first visit, take a photo of your bike in front of the stone monument.
2. For your second visit, take a photo of your bike in front of the gas station.
3. For your third visit, take a photo of you bike in front of the post office.

When you return home, make 4x6 inch copies of all seven photos (the four corners plus the three center point visits). You will mail them when your ride is complete and you are requesting certification via the USA Four Corners Certification tab on the SCMA website.

Directions to the stone monument:

From the corner of Elm Street (US 281) and Kansas Ave, head 1.4 miles north on US281 and then 1.0 mile west on K-291. The monument will be directly in front of you at the corner.

Directions to the Lebanon Post Office

From the corner of Elm Street (US 281) and Kansas Ave, head east four blocks to the corner of Kansas Ave. and Main Street.

Useful Addresses:

- A. United States Post Office, 601 Main Street (at Kansas Ave.), Lebanon
- B. Midway Coop Gas Station, 110 Elm Street (US 181 at Grove Ave.) Lebanon
- C. Smith Center is a small town (but bigger than Lebanon) 13 miles west of Lebanon on US 36. There are three motels and several places to eat there. We have not specific recommendations to make. Give us your recommendations after a stay or a meal there.



**Southern California
Motorcycling Association's
USA Four Corners Tour
True X Variation
Lebanon Checkpoint
Proof of Visit**



Rider's Name (Print) _____ Signature _____

Odometer Reading _____ miles/km (circle one) Date _____

This is : Visit 1 Visit 2 Visit 3 (circle one), to Lebanon

Observations and Suggestions (optional)

Instructions:

1. Complete this form when you arrive in Lebanon, Kansas.
2. Obtain a computer-generated Lebanon gas station receipt that clearly lists DATE, TIME, and LOCATION.
3. Take a photograph of your motorcycle in front of a Lebanon landmark. (ie. Post Office, Police Station, City Hall, etc.).
4. You will mail ALL forms with your gas receipts and copies of your pictures, when your ride is complete and you are requesting certification via the USA Four Corners Certification tab on the SCMA website.

Special Instructions for photos taken at Lebanon:

1. For your first visit, take a photo of your bike in front of the stone monument.
2. For your second visit, take a photo of your bike in front of the gas station.
3. For your third visit, take a photo of you bike in front of the post office.

When you return home, make 4x6 inch copies of all seven photos (the four corners plus the three center point visits). You will mail them when your ride is complete and you are requesting certification via the USA Four Corners Certification tab on the SCMA website.

Directions to the stone monument:

From the corner of Elm Street (US 281) and Kansas Ave, head 1.4 miles north on US281 and then 1.0 mile west on K-291. The monument will be directly in front of you at the corner.

Directions to the Lebanon Post Office

From the corner of Elm Street (US 281) and Kansas Ave, head east four blocks to the corner of Kansas Ave. and Main Street.

Useful Addresses:

- A. United States Post Office, 601 Main Street (at Kansas Ave.), Lebanon
- B. Midway Coop Gas Station, 110 Elm Street (US 181 at Grove Ave.) Lebanon
- C. Smith Center is a small town (but bigger than Lebanon) 13 miles west of Lebanon on US 36. There are three motels and several places to eat there. We have not specific recommendations to make. Give us your recommendations after a stay or a meal there.



**Southern California
Motorcycling Association's
USA Four Corners Tour
True X Variation
Lebanon Checkpoint
Proof of Visit**



Rider's Name (Print) _____ Signature _____

Odometer Reading _____ miles/km (circle one) Date _____

This is : Visit 1 Visit 2 Visit 3 (circle one), to Lebanon

Observations and Suggestions (optional)

Instructions:

1. Complete this form when you arrive in Lebanon, Kansas.
2. Obtain a computer-generated Lebanon gas station receipt that clearly lists DATE, TIME, and LOCATION.
3. Take a photograph of your motorcycle in front of a Lebanon landmark. (ie. Post Office, Police Station, City Hall, etc.).
4. You will mail ALL forms with your gas receipts and copies of your pictures, when your ride is complete and you are requesting certification via the USA Four Corners Certification tab on the SCMA website.

Special Instructions for photos taken at Lebanon:

1. For your first visit, take a photo of your bike in front of the stone monument.
2. For your second visit, take a photo of your bike in front of the gas station.
3. For your third visit, take a photo of you bike in front of the post office.

When you return home, make 4x6 inch copies of all seven photos (the four corners plus the three center point visits). You will mail them when your ride is complete and you are requesting certification via the USA Four Corners Certification tab on the SCMA website.

Directions to the stone monument:

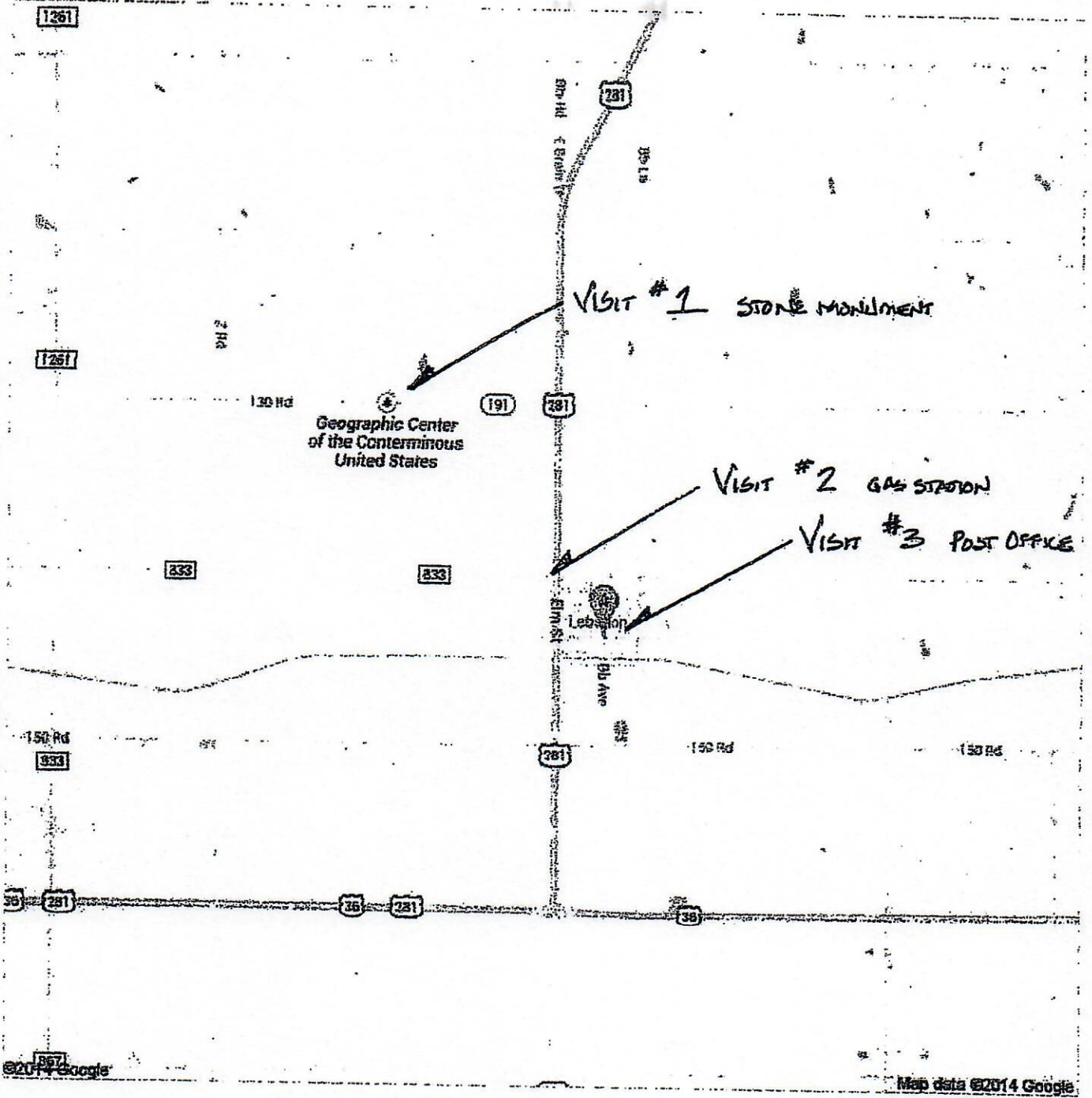
From the corner of Elm Street (US 281) and Kansas Ave, head 1.4 miles north on US281 and then 1.0 mile west on K-291. The monument will be directly in front of you at the corner.

Directions to the Lebanon Post Office

From the corner of Elm Street (US 281) and Kansas Ave, head east four blocks to the corner of Kansas Ave. and Main Street.

Useful Addresses:

- A. United States Post Office, 601 Main Street (at Kansas Ave.), Lebanon
- B. Midway Coop Gas Station, 110 Elm Street (US 181 at Grove Ave.) Lebanon
- C. Smith Center is a small town (but bigger than Lebanon) 13 miles west of Lebanon on US 36. There are three motels and several places to eat there. We have not specific recommendations to make. Give us your recommendations after a stay or a meal there.



LEBANON, KANSAS