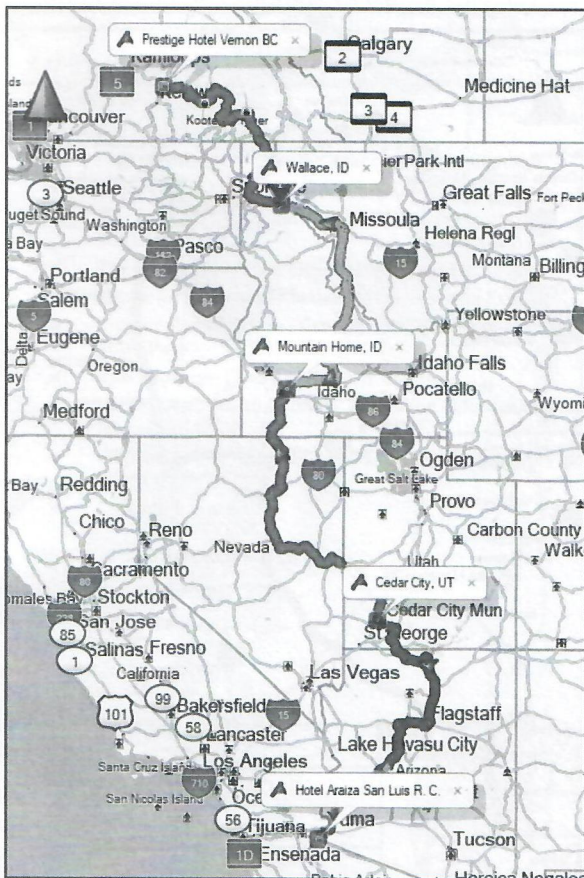
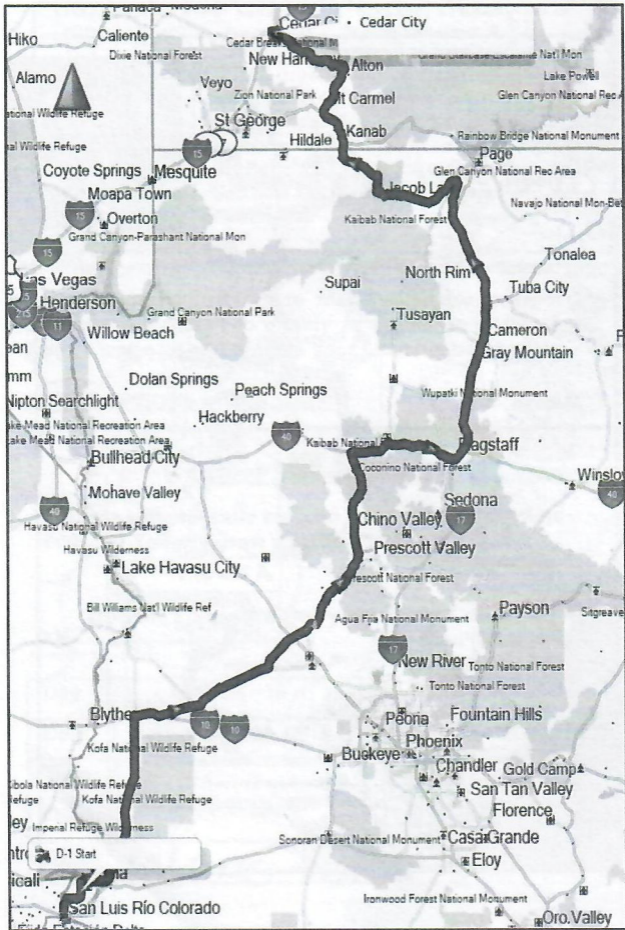


# 2019 Three Flags Classic Overall Route Map



# 2019 Three Flags Classic Route

## Map Day 1



# 2019 Three Flags Classic - Day 1 Notes

## Date August 30, 2019 – Friday

### San Luis Rio de Colorado to Cedar City, UT

---

- 625 miles of desert, elevation changes, mountains, and slow roads.
- Don't waste time on this leg!!!
- Plan on riding UT-14 into Cedar City before nightfall
- Depart early to reach higher elevations before noon.
- The Sonoran Desert between SLRC and Prescott is SCREAMIN' HOT
- The higher desert from Prescott to Cedar City is only HOT
- Watch for speed traps between Congress and Prescott
- 8-miles past Congress - **Granite Mtn. Hotshots Memorial State Park**
- Bitter Springs: Choice of US89 or US89A
- US89A takes you to a view of Vermillion Cliffs, forests, and Jacob Lake 8,000'
- US89 takes you to Kanab and UT-14, fabulous scenic road at 9,800'
- Cedar City is at 6,000'

#### **CHECKPOINT 1:**

**Cedar City, UT (City Park)**  
**200 N. Main Street**  
**Cedar City, UT**



# 2019 Three Flags Classic - Day 2 Notes

Date August 31, 2019 - Saturday  
Cedar City, UT to Mountain Home, ID

---

- 585 miles of UT/NV high desert and ID Plains
- Great Basin National Park Visitor's Center in Baker
- The Great Basin Desert is largest in USA
- US-50 "America's Loneliest Highway"
- Eureka Opera House
- Refuel in Elko – 100 miles to gas at NV/ID Border, 194 miles to Mountain Home
- F-15's at Mountain Home AFB

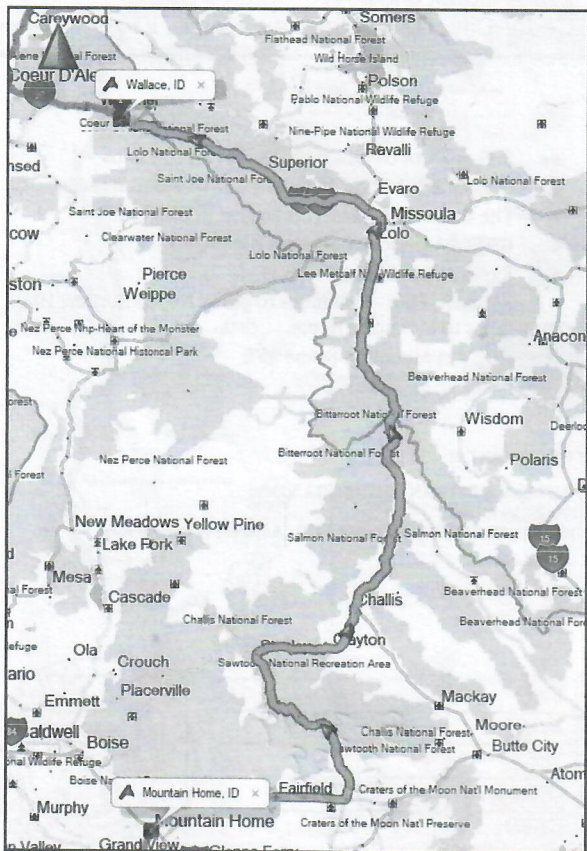
## **CHECKPOINT 2:**

**THE BEST WESTERN – FOOTHILLS INN**

**1080 Highway 20**

**MOUNTAIN HOME, ID 208-587-8477 - Adjacent to Restaurants**

# 2019 Three Flags Classic Route Map Day 3



## 2019 Three Flags Classic - Day 3 Notes

Date September 1, 2019 - Sunday  
Mountain Home, ID to Wallace, ID

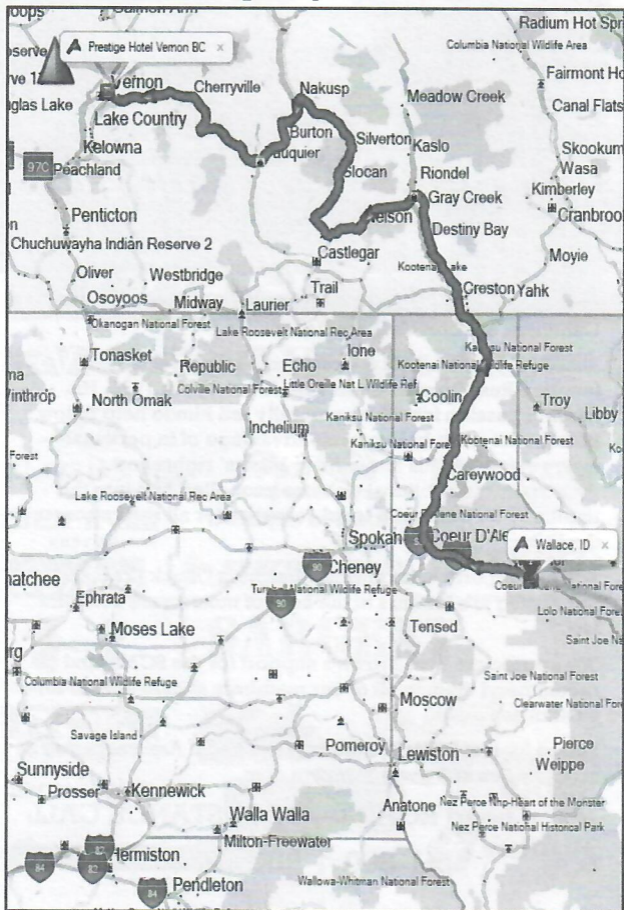
---

- 540 miles of beautiful Idaho country
- Twisties in Sawtooth and Salmon-Challis National Forests
- Riding east side of Nez Perce-Clearwater National Forest
- Into Lolo (start of an SCMA US Best 15 ride - US-12 to Lewiston)
- Slab on I-90 to Wallace ID

### **CHECKPOINT 3:**

**WALLACE INN**  
**100 Front Street**  
**WALLACE, ID 208-752-1252**

# 2019 Three Flags Classic Route Map Day 4 to the Finish



# 2019 Three Flags Classic - Day 4 Notes

Date September 2, 2019 - Monday  
Wallace, ID to Vernon BC CAN

---

- 448 Miles to the FINISH at the Vernon Lodge
- Be mindful of Canadian speed limits in KM
- Start early – slower speeds and two (2) Ferrys
- Kootenay Ferry \*\*
- Farquier Ferry \*\*
- Pay attention to your mileage and turns....don't be mis-directed
- Riders from 3FC15 will recognize this last leg (Nakusp to Vernon)
- Finish at Vernon Lodge
- Your uniquely designed, 3FC19 Buckle awaits you!!

**FINISH:**

**PRESTIGE VERNON LODGE AND CONF CENTRE**

3914 – 32<sup>nd</sup> St

VERNON, BC CANADA V1T 5P1 (250) 545-3385

---

**\*\* Two Ferry crossing be aware of the times the ferrys run**

**Kootenay Lake Ferry Schedule: [www2.gov.bc.ca](http://www2.gov.bc.ca)**

**Farquier Ferry (search Farquier Ferrty) also referenced as  
Needles Ferry**