

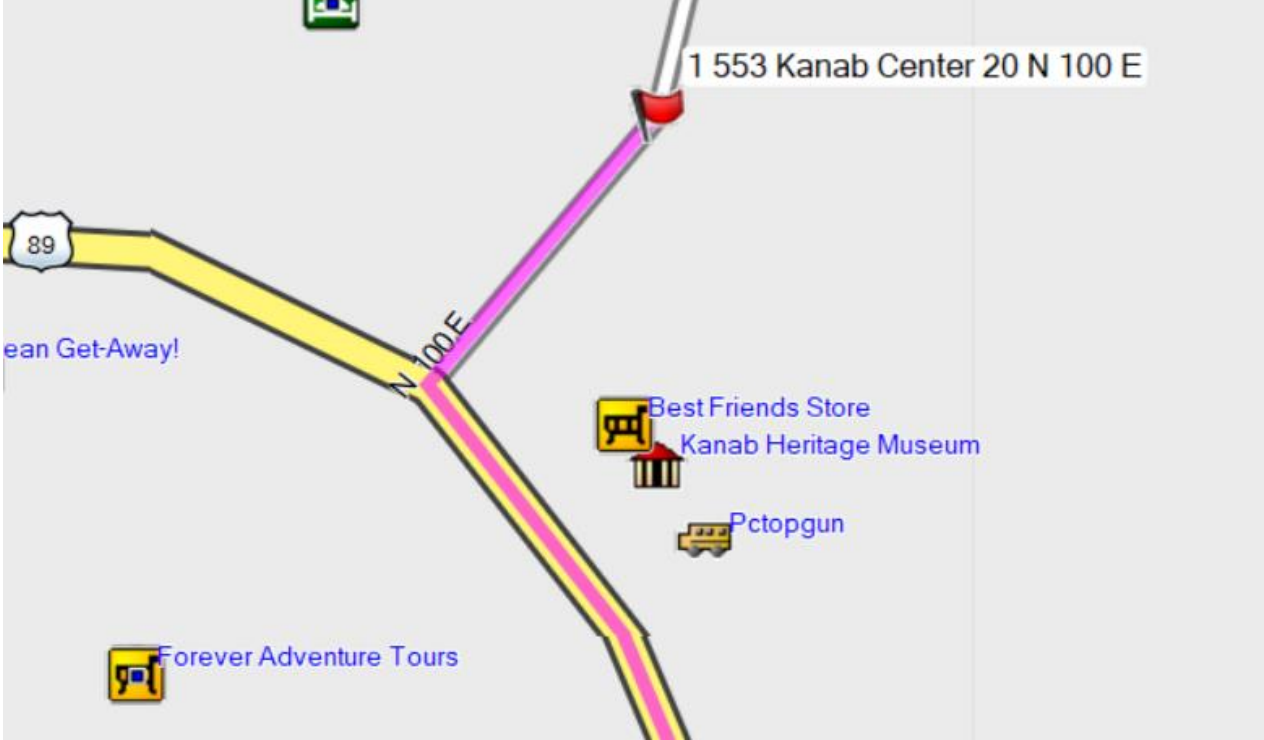
Playa Bonita Resort to Kanab (mi)			
	Direction/Name	Leg Length	Total Distance
1	1 001 Playa Bonita Resort		0 ft
2	Get on Roundabout and drive east	411 ft	411 ft
3	Take the 1st right onto Paseo Balboa	167 ft	0.1 mi
4	Bear left to stay on Paseo Balboa	0.1 mi	0.2 mi
5	Turn left onto Av. Vallarta	0.1 mi	0.4 mi
6	Turn right onto Blvd. DR. Ernesto Guevara del Campo	0.2 mi	0.5 mi
7	Stay on Guevara del Campa at Calle 23 Lazaro Cardenas	289 ft	0.6 mi
8	Enter Roundabout	0.3 mi	0.8 mi
9	Take the 1st right onto Calle 26 C. No Reeleccion past railroad tracks to the second traffic light	39 ft	0.8 mi
10	Turn left towards Reserva de El Pinacate/Aeropuerto	0.9 mi	1.8 mi

Playa Bonita Resort to Kanab (mi)			
	Direction/Name	Leg Length	Total Distance
11	Continue towards Aeropuerto/Caborca/Sonoyta/USA	1.3 mi	3.1 mi
12	Turn left onto Mex-2	58.0 mi	61.1 mi
13	Keep right towards USA/Mexicali/San Luis Río Colorado	0.9 mi	62.0 mi
14	1 064 US Customs Lukeville	0.1 mi	62.2 mi
15	1 065 Lukeville	2.1 mi	64.3 mi
16	1 105 Gas Ajo	36.7 mi	103 mi
17	Continue towards I-8 W	41.0 mi	144 mi
18	Turn left towards Phoenix	0.6 mi	145 mi
19	1 145 Gas Gila Bend	280 ft	145 mi
20	1 177 Gas Buckeye	29.4 mi	177 mi

Playa Bonita Resort to Kanab (mi)			
	Direction/Name	Leg Length	Total Distance
21	Take the I-10 E ramp to the right towards Phoenix Exit 133B	23 mi	200 mi
22	Take exit 133B to the right onto Az-101-Loop N	23.5 mi	201 mi
23	Continue on Az-101-Loop N to Exit 14	12.0 mi	214 mi
24	Take exit 14 to the right onto Bell Rd	8.0 mi	214 mi
25	Turn right onto Arrowhead Fountains Way	0.2 mi	215 mi
26	Turn right onto Road	340 ft	215 mi
27	Turn left onto Alley	53 ft	215 mi
28	1 215 GO AZ Motorcycle	37 ft	215 mi

Playa Bonita Resort to Kanab (mi)			
	Direction/Name	Leg Length	Total Distance
29	Get on Alley and drive northwest	22 ft	215 mi
30	Turn right onto Road	16 ft	215 mi
31	Turn right onto N Arrowhead Fountain Center Dr	53 ft	215 mi
32	Turn left onto W Paradise Ln	0.1 mi	215 mi
33	Turn left onto N 83rd Ave	524 ft	215 mi
34	1 216 N 83rd Ave	228 ft	215 mi
35	Turn left onto W Bell Rd	0.2 mi	216 mi
36	Take Az-101-Loop N ramp to the right	0.2 mi	216 mi
37	Continue towards Az-101 E	7.1 mi	223 mi
38	Take exit 23 right to I-17 N/I-17 S towards Flagstaff/Phoenix	0.8 mi	224 mi
39	Take the I-17 N/I-17 S ramp to the left towards Flagstaff/Phoenix	0.2 mi	224 mi
40	Take the I-17 N ramp	0.2 mi	224 mi
41	Take ramp to the left towards I-17/Flagstaff	0.1 mi	224 mi
42	Keep left onto I-17 N ramp	1.1 mi	225 mi
43	1 271 Gas Cordes Lake	45.7 mi	271 mi
45	1 296 Gas Camp Verde	24.9 mi	296 mi
47	1 332 Gas Coconino Forest	35.7 mi	332 mi
49	1 343 Gas Coconino Nat Forest	11.1 mi	343 mi
51	1 346 Gas Flagstaff	3.6 mi	346 mi

Playa Bonita Resort to Kanab (mi)			
	Direction/Name	Leg Length	Total Distance
53	Take exit 340A to the right onto I-40 E towards Albuquerque	3.0 mi	349 mi
54	1 352 Gas Flagstaff	5.0 mi	
56	Take exit 201 right to US-89 N/Page	0.6 mi	355 mi
57	Turn left towards US-89/Grand Canyon	0.3 mi	355 mi
58	Turn right onto US-89 N	0.5 mi	356 mi
59	1 360 Gas	4.1 mi	360 mi
60	1 362 Gas	2.0 mi	362 mi
62	Enter roundabout Roundabout	40.5 mi	402 mi
63	Take the 2nd right onto US-89 N	130 ft	402 mi

Playa Bonita Resort to Kanab (mi)			
	Direction/Name	Leg Length	Total Distance
64	1 435 Gas	32.2 mi	
66	Turn left onto US-89-Alt	59 mi	461 mi
67	1 475 Gas Marble Canyon	14.1 mi	475 mi
68	1 546 Gas Fredonia	70.9 mi	546 mi
			
70	Turn right onto N 100 E	7.3 mi	553 mi
71	1 553 Kanab Center 20 N 100 E	140 ft	553 mi
July 27, 2023			

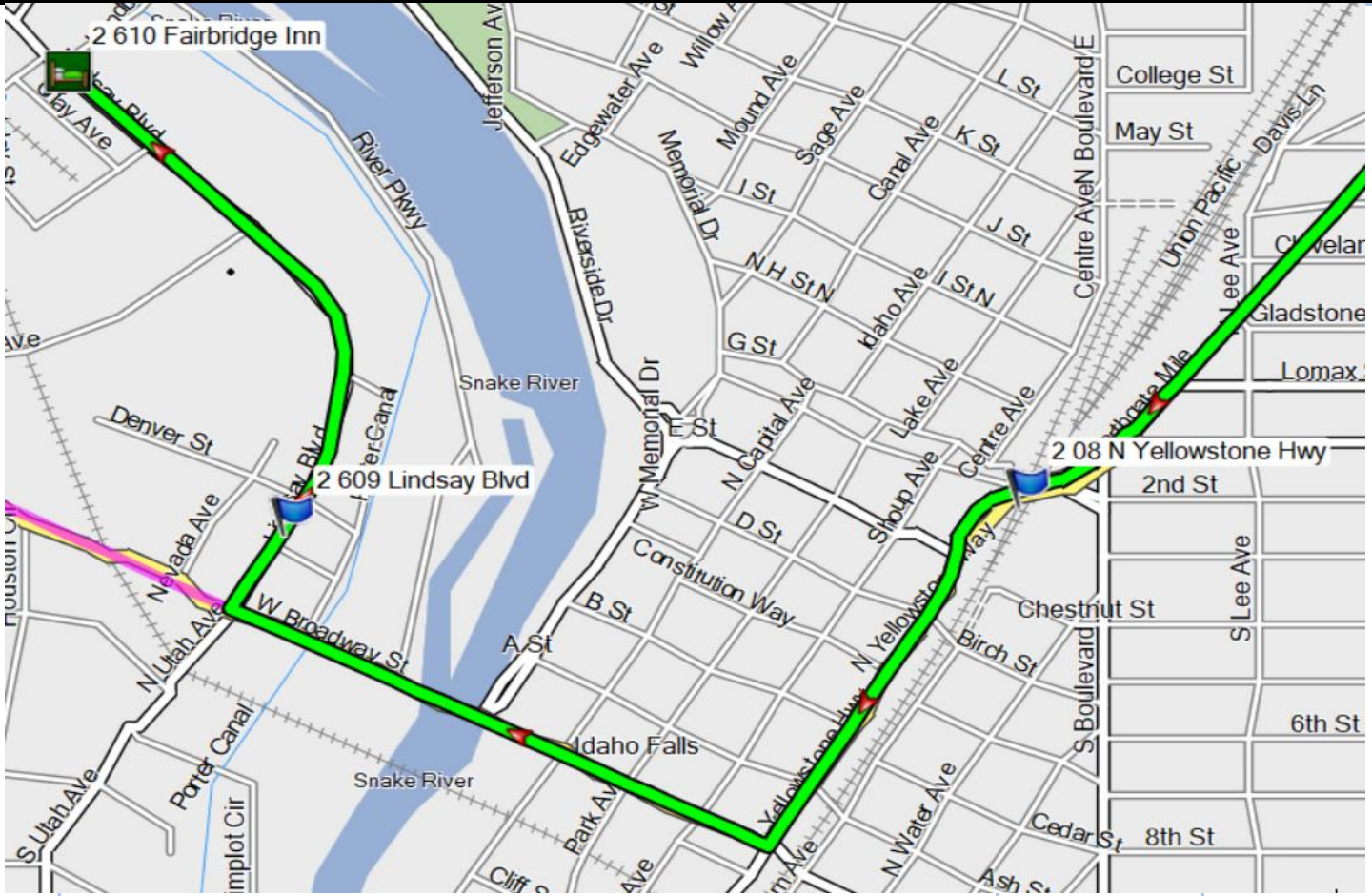
DAY 2 Kanab to Idaho Falls 610 miles

	Direction/Name	leg length	Distance
1	1 Kanab Center 20 N 100 E		0 ft
2	Highway 89 N to 2 Gas 067 Panguitch	67.0 mi	67.0 mi
3	Highway 89 N to 2 Gas 094 Circleville	26.5 mi	93.8 mi
4	Highway 89 to W Highway 62	4.9 mi	98.7 mi
5	Right on W HWY 62 to N HWY 62	12.4 mi	111 mi
6	Left on N Highway 62 to Ut-24	30.6 mi	142 mi
7	Left on UT-24 to Junction with Ut 50	30 mi	172 mi
8	2 Gas 174 Salina	1 mi	174 mi
9	Turn left onto US 89	1 mi	175 mi
10	US-89 to 2 Gas 186 Centerfield	11.4 mi	186 mi
11	Right on US-89 at Junction Ut-28	2.9 mi	189 mi
12	Us-89 to 2 Gas 210 Ephraim	21 mi	210 mi
13	US-89 N to 2 Gas 231 Fairview	21 mi	231 mi
14	US-89 N to Junction of US-6	30 mi	261 mi
15	Left on US-6 to I-15	14 mi	275 mi
16	I-15 N ramp to 2 Gas 277 Springvale	1.9 mi	277 mi
17	I-15 N to exit 263 to US-189	3.6 mi	280 mi

DAY 2 Kanab to Idaho Falls 610 miles			
	Direction/Name	leg length	Distance
18	US-189 N to 2 Gas 309 Heber City	29 mi	309 mi
19	US-40 N to 2 Gas 326 at Junction 80	17 mi	326 mi
20	US-40 North to Junction I-80 Ramp E	1 mi	327 mi
21	I-80 East to Exit 5 to Wy-150	54 mi	382 mi
22	Turn left onto Wy-150	201 ft	382 mi
23	2 Gas 383 Evanston	0.2 mi	383 mi
24	Keep right onto Wy-89	0.2 mi	383 mi
25	Wy-89/Hwy 16 to 2 Gas 406 Woodruff	22 mi	405 mi
26	Right to Hwy-16 N to US-30	19 mi	424 mi
27	left on US-30 to Junction US-89	8.1 mi	432 mi
28	Right on US-89 N junction with US-30	29.6 mi	462 mi
29	Right on US-89 to Junction Hwy-61	10.3 mi	472 mi
30	US-89 N to 2 Gas 503 Afton	31 mi	503 mi
31	US-89 N to 2 Gas 537 Alpine	34.2 mi	537 mi

DAY 2 Kanab to Idaho Falls 610 miles

	Direction/Name	leg length	Distance
--	----------------	------------	----------



32	US-89 to Junction US-26	1.0 mi	538 mi
33	US-26 W to 2 Gas 565 Swan Valley	27 mi	565 mi
35	US-26 W to West Broadway Street	44 mi	609 mi
36	Right on West Broadway St to Lindsay Blvd	0.5 mi	609 mi
37	Right on Lindsay Blvd to Fairbridge Inn 850 Lindsay Blvd	367 ft	610 mi

27-Jul-23

Fairbridge Inn Idaho Falls to Best Western Ponderay			
	Directions/Name	Leg Length	Distance
1	2 Fairbridge Inn 850 Lindsay Blvd		0 ft
2	Lindsay Blvd South to W Broad St.	.7 mi	0.7 ft
3	West on Broad St./Hwy-20 to 3 Gas 067 Arco	65.8 mi	66.8 mi
4	Hwy-20 NW 3 Gas 093 Mackay	26.5 mi	93.3 mi
5	Hwy-20/US-93 NW to 3 Gas 147 Challis	53.7 mi	147 mi
6	US-93 N to 3 Gas 205 Salmon	58.2 mi	205 mi
7	US-93 N to left on US-93/Main St	0.4 mi	205 mi
8	West on US-93/Main St to Right on US-93 N	.6 mi	206 mi
9	US-93 N to 3 Gas 264 Suka	57.9 mi	264 mi
10	US-93 N to 3 Gas 282 Darby	17.7 mi	282 mi
11	US-93 N to 3 Gas 296 Hamilton	14.5 mi	296 mi
12	US-93 N to 3 Gas 318 Stevensville	21.5 mi	318 mi

Fairbridge Inn Idaho Falls to Best Western Ponderay

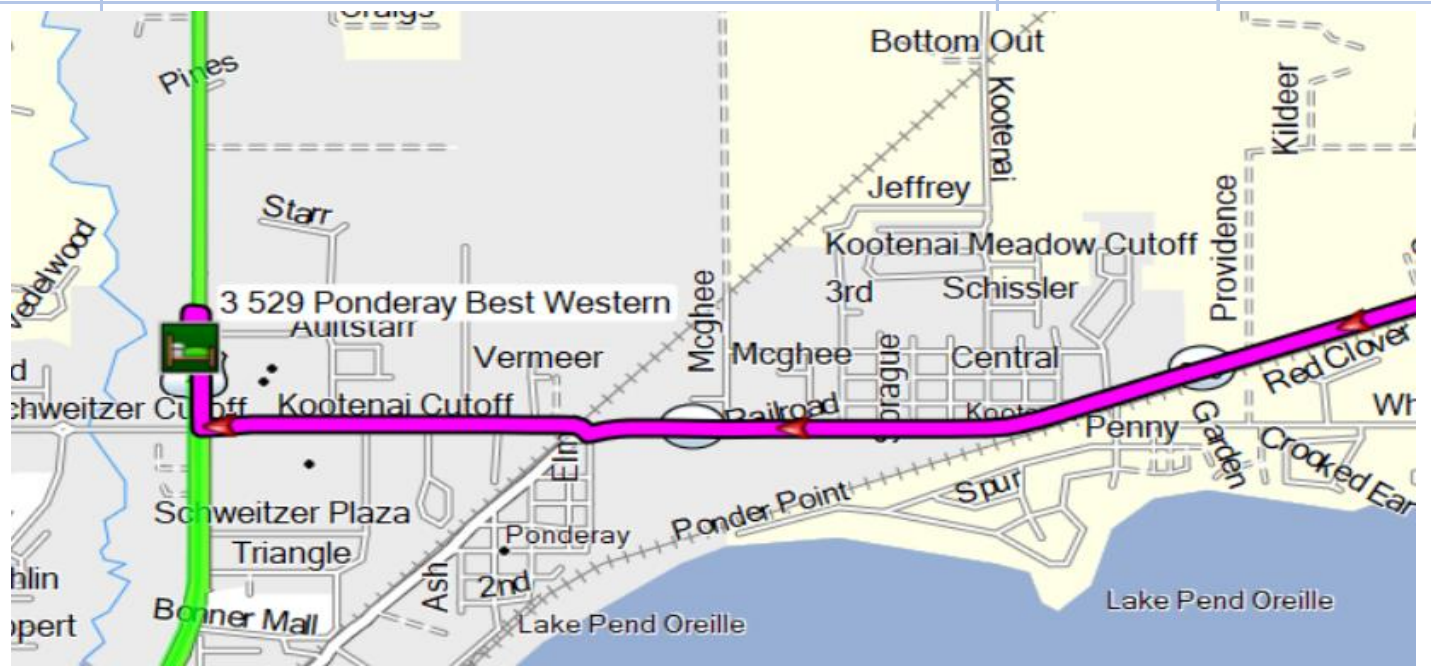
	Directions/Name	Leg Length	Distance
13	US-93 N to 3 Gas 334 Lolo	16.4 mi	334 mi
14	US-93 changes to Hwy-12		



15	Hwy-12 N to left onto US-93/Reserve St N	8.3 mi	343 mi
16	3 Gas 346 Missoula	3.3 mi	346 mi
17	US-93/Reserve St North to I-90 Ramp left(East)	2.0 mi	348 mi

Fairbridge Inn Idaho Falls to Best Western Ponderay

	Directions/Name	Leg Length	Distance
18	West to exit 96 to right onto US-93 N	5.1 mi	353 mi
19	3 Gas 353 Wye		353 mi
20	US-93 N to left on Mt-200	27.1 mi	381 mi
21	3 Gas 420 Plains	39.3 mi	420 mi
22	3 Gas 445 Thompson Falls	25 mi	445 mi
23	Mt-200 to W 3 Gas 466 Trout Creek	21.2 mi	466 mi
24	Mt-200 to W 3 Gas 504 Clark Fort	37.5 mi	504 mi



25	Turn right onto Kootenai Cutoff Rd	24.0 mi	528 mi
26	Turn right onto US-2 northbound	0.7 mi	528 mi
27	U-TURN left onto US-2 SOUTHBOUND	0.3 mi	529 mi
28	3 Ponderay Best Western/Holiday Inn	0.1 mi	529 mi

July 27, 2023

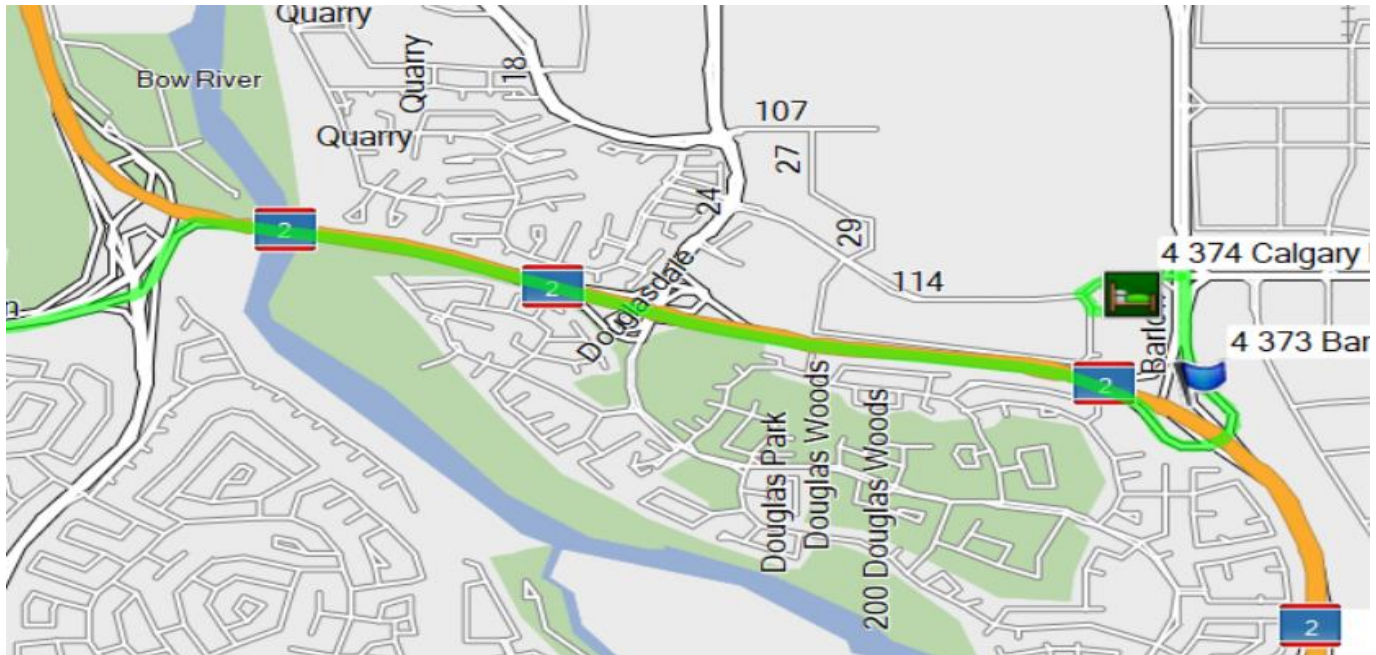
Day 4 Best Western Ponderay to Calgary Deerfoot Inn			
	Directions/Name	Leg Length	Distance
1	3 Ponderay Best Western		0 ft
2	South on US-2 Fontaine Conn	0.9 mi	0.9 mi
3	U-TURN on Fontaine Conn to US-2 N		
4	US-2 N to 4 Gas 035 Bonners Ferry	33.7 mi	34.6 mi
5	US-95 N to 4 Cbsa/Asfc Kingsgate	27.9 mi	62.5 mi
6	North Hwy-95 to Hwy 3	6.9 mi	69.4 mi
7	Hwy 3 W to 4 Gas 111 Cranbrook	41.6 mi	111 mi
8	Hwy 3 W - Exit right Hwy-93 North	7 mi	118 mi
9	Hwy-93 N to 4 Gas 122 Fort Steel	4.7 mi	122 mi
10	Hwy-93 N to Junction Hwy-95A	15.0 mi	137 mi
11	Hwy-93 E to 4 Gas 178 Fairmont	40.8 mi	178 mi
12	Hwy-93 N to 4 Gas 201 Radium	22.5 mi	201 mi
13	Enter roundabout Roundabout		201 mi
14	Take the 1st right onto 93		201 mi
15	Hwy-93 to 4 Gas 265 Castle Junction		
16	Ramp Right to Hwy-1 E	63.7 mi	265 mi
17	Hwy-1 E to 4 Gas 297 Canmore	31.9 mi	297 mi
18	Hwy-1 E to 4 Gas 316 Nakoda	19 mi	316 mi

Day 4 Best Western Ponderay to Calgary Deerfoot Inn

	Directions/Name	Leg Length	Distance
19	Hwy-1 E to Sarcee Tr South ramp	39 mi	355 mi
<p>The map displays a green route starting from Highway 1 East, heading east through Sarcee, then south on Sarcee Trail, crossing the Elbow River, and continuing south through Glenmore and Crowchild. A blue dot marks the location of 4368 Anderson Rd SW. Major roads shown include Highway 201, Sarcee, Crowchild, and Glenmore. Landmarks like the Elbow River and various golf courses are also visible.</p>			
20	Exit right to Sarcee Trl SW to Exit 17	217 ft	355 mi
21	Take exit 17 right to Anderson Rd	9.4 mi	365 mi
22	Keep left to Anderson Rd	0.1 mi	365 mi
23	Anderson Rd to Hwy-2 Deerfoot	5.0 mi	370 mi

Day 4 Best Western Ponderay to Calgary Deerfoot Inn

Directions/Name	Leg Length	Distance
-----------------	------------	----------



24	Take Ramp right to Hwy-2 S/Deerfoot Tr/Bow Bottom Tr	0.5 mi	370 mi
25	Keep left onto 2 S to Barlow Trail	1.8 mi	371 mi
26	Take exit 240 to the right to Barlow Trail N to 114 Ave SE	1.8 mi	373 mi
27	Turn left onto 114 Ave SE	0.3 mi	374 mi
28	Turn left onto 35 St SE	0.2 mi	374 mi
29	Turn left onto Alley	303 ft	374 mi
30	Turn left onto Alley	336 ft	374 mi
31	Welcome to Calgary Deerfoot Inn	294 ft	374 mi

July 28, 2023