



**SCMA PRESENTS**

***The California Parks  
Adventure Tour***



**Visit the 24 California National Parks  
Within the year**

*GO TO OUR WEBSITE [WWW.SC-MA.COM](http://WWW.SC-MA.COM)  
FOR SIGN UP INFORMATION*

## **2012 THREE FLAGS CLASSIC**

**DAY ONE**

El Paso, Texas

to

Buena Vista, Colorado



# START to CHECKPOINT #1

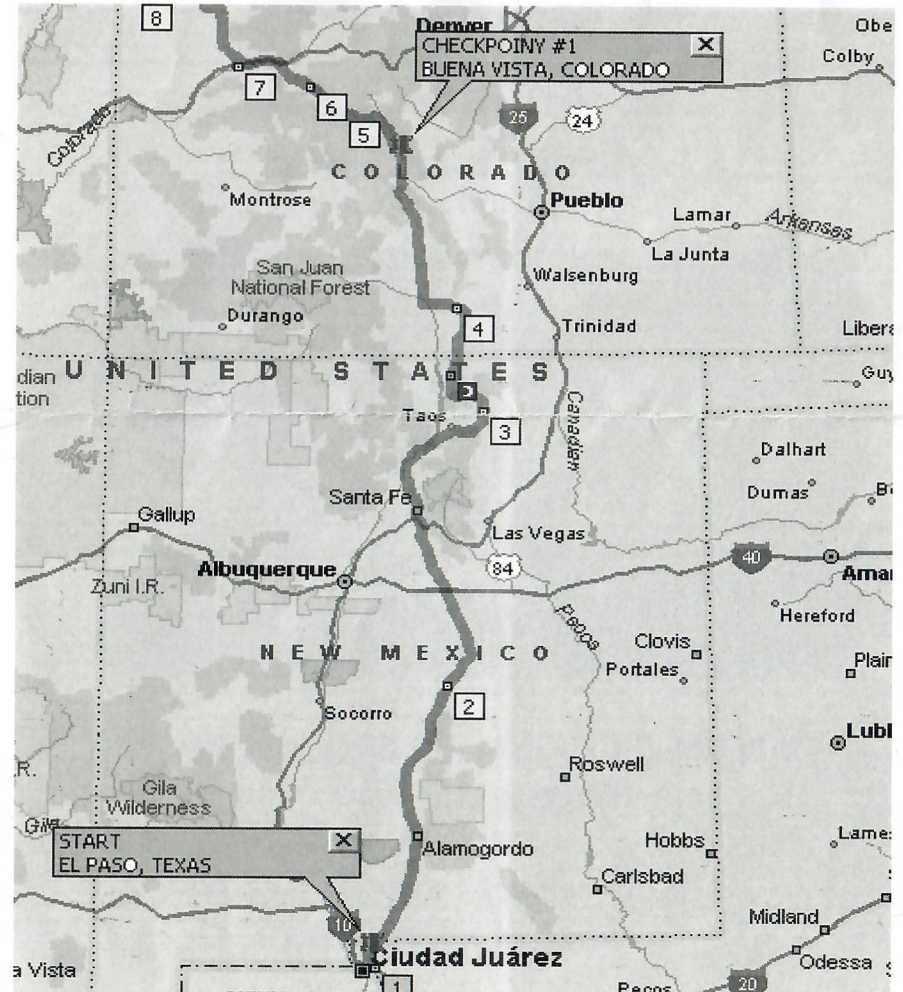
## El Paso, Texas to Buena Vista, Colorado

LT = LEFT TURN BL = BEAR TO LEFT BEC = BECOMES  
 RT = RIGHT TURN BR = BEAR TO RIGHT CON = CONTINUE

Total Miles	Turn	Instruction	Miles
<b>BEST WESTERN AIRPORT INN.- 7144 GATEWAY BLVD.</b>			
0	RT	Gateway Blvd. E ( East ) <b>(Texas)</b>	0.6
1	BL	U-Turn Lane at Viscount /Gateway Blvd. W	0.1
1	BEC	Gateway Blvd. W ( West )	1.2
2	BL	Ramp onto I-10 ( West )	4
6	BR	exit 22B US-54 ( North )	190.4
196	LT	NM-42 in Corona ( North ) <b>(New Mexico)</b>	35.5
232	LT	US-60 ( West )	1.7
234	RT	NM-41 ( North )	62.4
296	LT	US-285 ( North )	6.9
303	LT	I-25 ( South )	7.5
310	BR	exit- 282B US-285 / US-84 (North)	28.2
339	BR	NM-68 ( North )	43.3
382	RT	(by-pass - US-64) Paseo Del Canyon	30.7
413	LT	NM-38 ( North )	29.2
442	RT	NM-552 ( North )	21
463	BEC	CO-159 (North) <b>(Colorado)</b>	33.8
497	LT	US-160 ( West )	24.4
521	RT	CO-17 ( North )	49.9
571	BR	US-285 ( North )	48.5
619	BEC	US-24 ( North )	2.7
622	LT	<b>Super 8 530 Hwy US-24 Checkpoint 1</b>	
<b>CHECKPOINT #1</b>			

## Day 1 - CHECKPOINT HOURS

**Friday, Aug. 31 - 12:00 P.M. to 8:00 P.M.**  
**Saturday, Sept. 1 - 6:00 A.M. to 12:00 P.M.**





**SCMA PRESENTS**

***The California Missions  
Adventure Tour***



**Visit the 21 California Missions  
Within the year**

*GO TO OUR WEBSITE [WWW.SC-MA.COM](http://WWW.SC-MA.COM)  
FOR SIGN UP INFORMATION*

**2012 THREE FLAGS CLASSIC**

**DAY TWO**

Buena Vista, Colorado

to

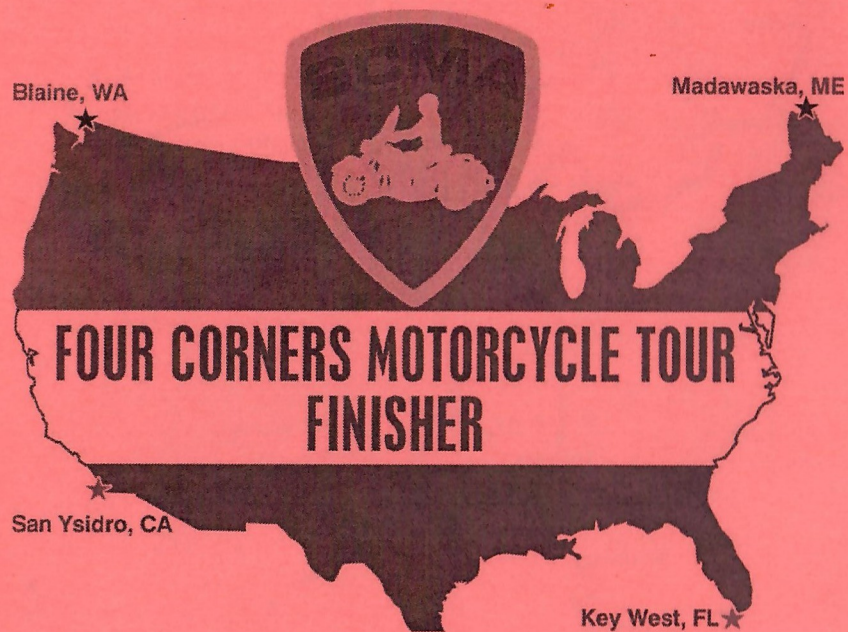
Little America, Wyoming





# SCMA PRESENTS

## FOUR CORNERS MOTOECYCLE TOUR



**BE THE FIRST FINISHER  
FROM YOUR STATE 2013**

GO TO OUR WEBSITE [WWW.SC-MA.COM](http://WWW.SC-MA.COM)  
FOR SIGN UP INFORMATION

# 2012 THREE FLAGS CLASSIC

## DAY THREE

Little America, Wyoming

to

Wisdom, Montana



# CHECKPOINT #2 to CHECKPOINT #3

## Little America, Wyoming to Wisdom, Montana

LT = LEFT TURN    BL = BEAR TO LEFT    BEC = BECOMES  
 RT = RIGHT TURN    BR = BEAR TO RIGHT    CON = CONTINUE

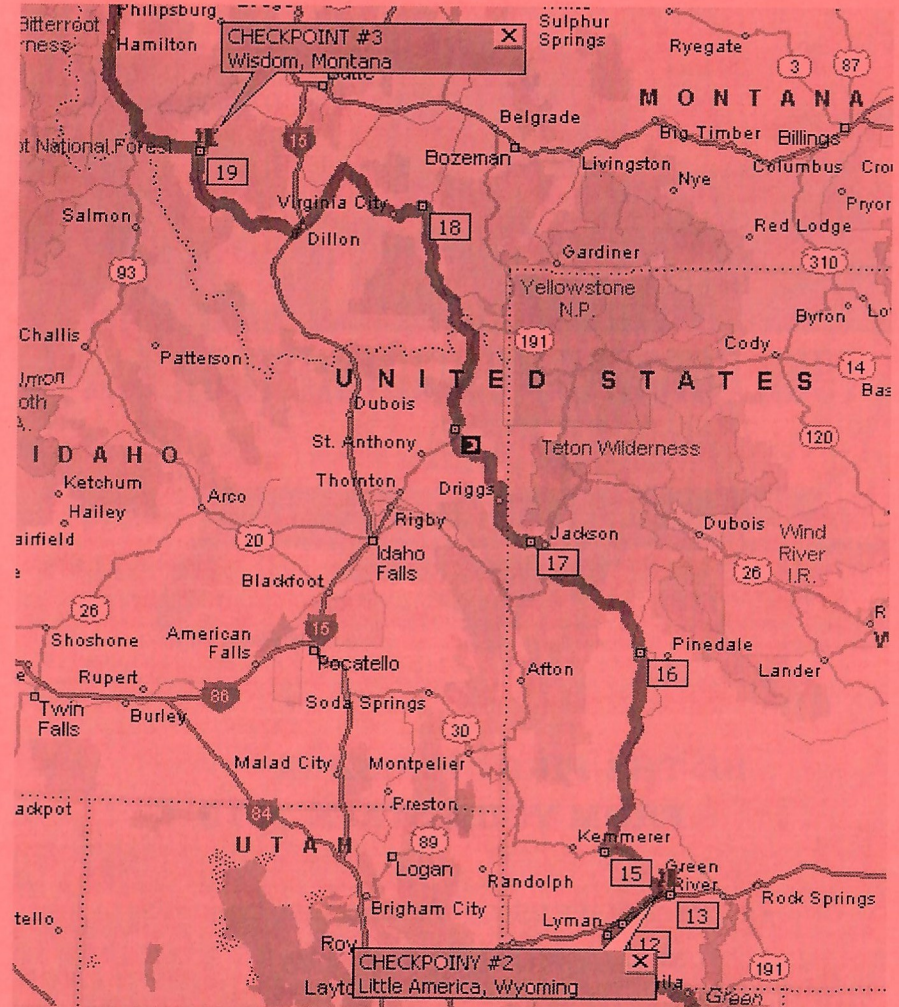
Total Miles	Turn	Instruction	Miles
Little America, Wyoming Checkpoint #2			
0	RT	ramp I-80 / US-30 (West) (Wyoming)	2.6
2.6	RT	exit 66 US-30 (West)	31.3
33.9	RT	WY-240 in Opal (North)	12.3
46.2	RT	US-189 (North)	138.8
185	LT	WY-22 (North)	17.6
203	BEC	ID-33 (Idaho)	23.8
226	RT	ID-32 (North)	28.3
255	LT	ID-47 (West)	1
256	RT	US-20 (North)	41.7
297	LT	ID-87 (North)	9.2
307	BEC	MT-87 (North) (Montana)	8.5
315	LT	US-287 (North)	40.4
356	BL	MT-287 to Virginia City (North)	42.8
398	LT	MT-41 to Dillon (South)	27.7
426	RT	ramp I-15 (South)	4.4
430	RT	exit 59 MT-278 (West)	61.1
492	RT	MT-42 in Wisdom	0.1
492	RT	<b>Nez Prece Motel, 509 Hwy 43, Wisdom - Checkpoint 3</b>	

**CHECKPOINT #3**

## Day 3 - CHECKPOINT HOURS

**Sunday, Sept. 2 - 8:00 A.M. to 8:00 P.M.**

**Monday, Sept. 3 - 8:00 A.M. to 2:00 P.M.**





### Alternate Route

*To By-Pass Balfour Ferry Crossing to get to the Finish,  
in Nelson, B.C., Canada*

LT = LEFT TURN    BL = BEAR TO LEFT    BEC = BECOMES  
RT = RIGHT TURN    BR = BEAR TO RIGHT    CON = CONTINUE

Total Miles	Turn	Instruction	Miles
0		Hwy-21 in Porthill ( Canada )	8.6
9	LT	Hwy-3 out of Creston ( West )	49.8
58	RT	Hwy 6 in Salmo (North)	25.1
84	BEC	Hwy-3A	0.2
84	BEC	Vernon st.	0.8
85	LT	Hall St.	0.2
	RT	<b>Prestige Lakeside Resort, 701 Lakeside Drive, Nelson B.C.</b>	
		<b>FINISH</b>	

# 2012 THREE FLAGS CLASSIC

## DAY FOUR

Wisdom, Montana

to

Nelson, B.C., Canada



# Checkpoint #3 to Finish Wisdom, Montana to Nelson B.C., Canada

LT = LEFT TURN    BL = BEAR TO LEFT    BEC = BECOMES  
RT = RIGHT TURN    BR = BEAR TO RIGHT    CON = CONTINUE

## FINISH HOURS

Monday, Sept. 3 - 12:00 P.M. to 9:00 P.M.

Total Miles	Turn	Instruction	Miles
0		Nez Prece Motel - Checkpoint 3	0
0	RT	MT-43 (South) ( <b>Montana</b> )	26.2
26	RT	US-93 to Missoula (North)	96.4
123	LT	I-90 / US-93 (West)	5.1
128	RT	exit 96 US-93 (North)	27.1
155	LT	MT-200 to Noxon (West)	105.3
260	RT	MT-56 (North)	34.7
295	LT	US-2 to Bonners Ferry (West) ( <b>Idaho</b> )	32.7
328	RT	US-95 (North)	11.4
339	LT	ID-1 to Porthill (North)	12.3

**Attention:** If you have reached this point and it's **6:00 P.M.** on Monday, Sept. 3rd \*\* **USE ALTERNATE ROUTE - BACK COVER** \*\*

351	BEC	Hwy-21 in Porthill (Canada)	6.6
358	RT	Erickson St., Creston (East)	0.6
358	LT	16th St., Creston (North)	0.5
359	LT	Hwy-3 Crowsnest Hwy / Canyon St.	2
361	BR	Hwy-3A to Kootenay Bay (North)	48.6
410	BEC	Balfour Ferry	0.1
410	CON	Hwy - 3A in Balfour (North)	20.6
430	RT	Anderson St.	0.2
430	BEC	Front St.	0.5
431	RT	Hall	0.1
431	RT	<b>Prestige Lakeside Resort, 701 Lakeside Drive, Nelson B.C.</b>	

**FINISH**

