

2013 -Three Flags Route Winnipeg Jan_31-2013_Route

2226.2 miles; 3 days, 4 hours

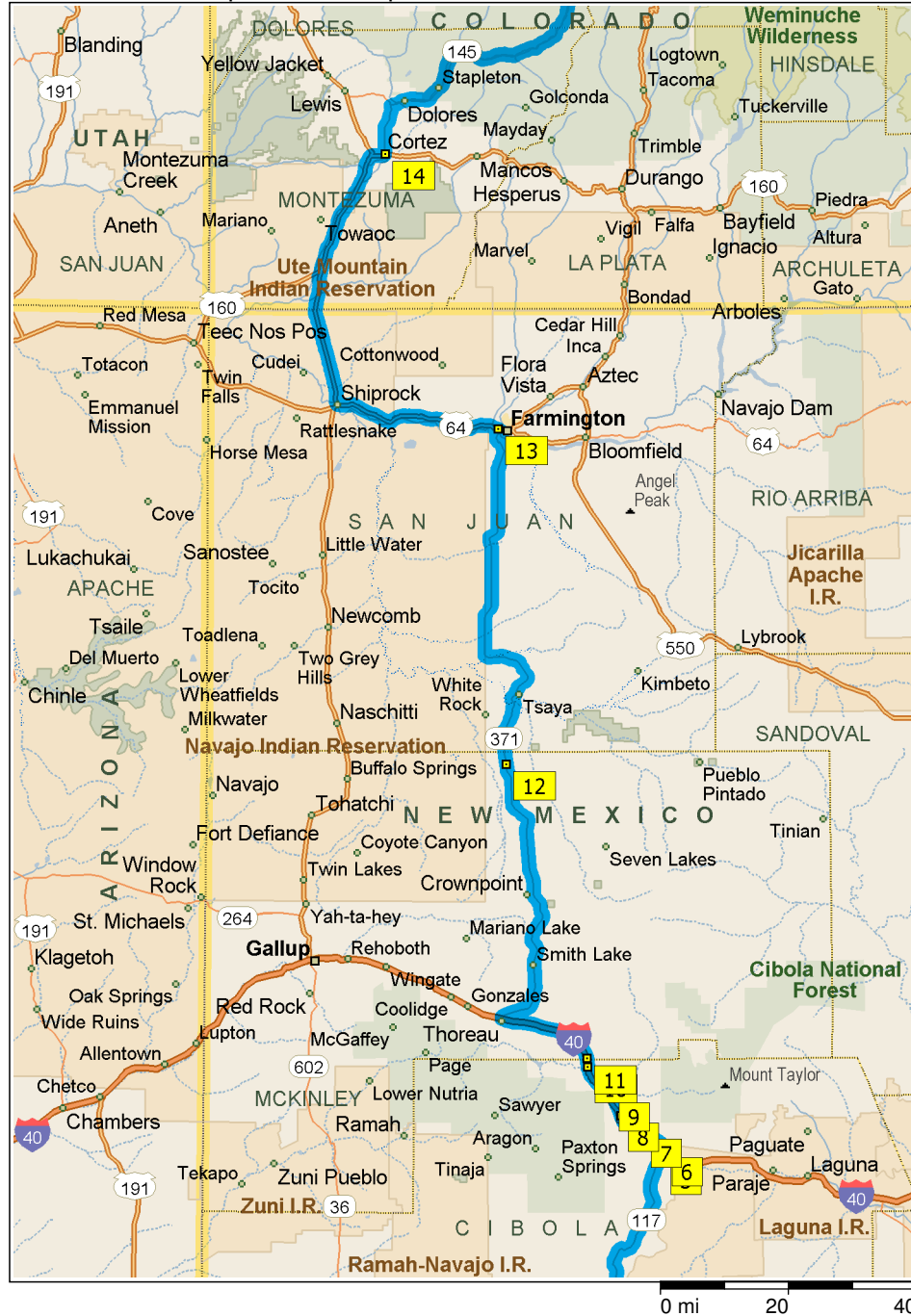


DAY 1

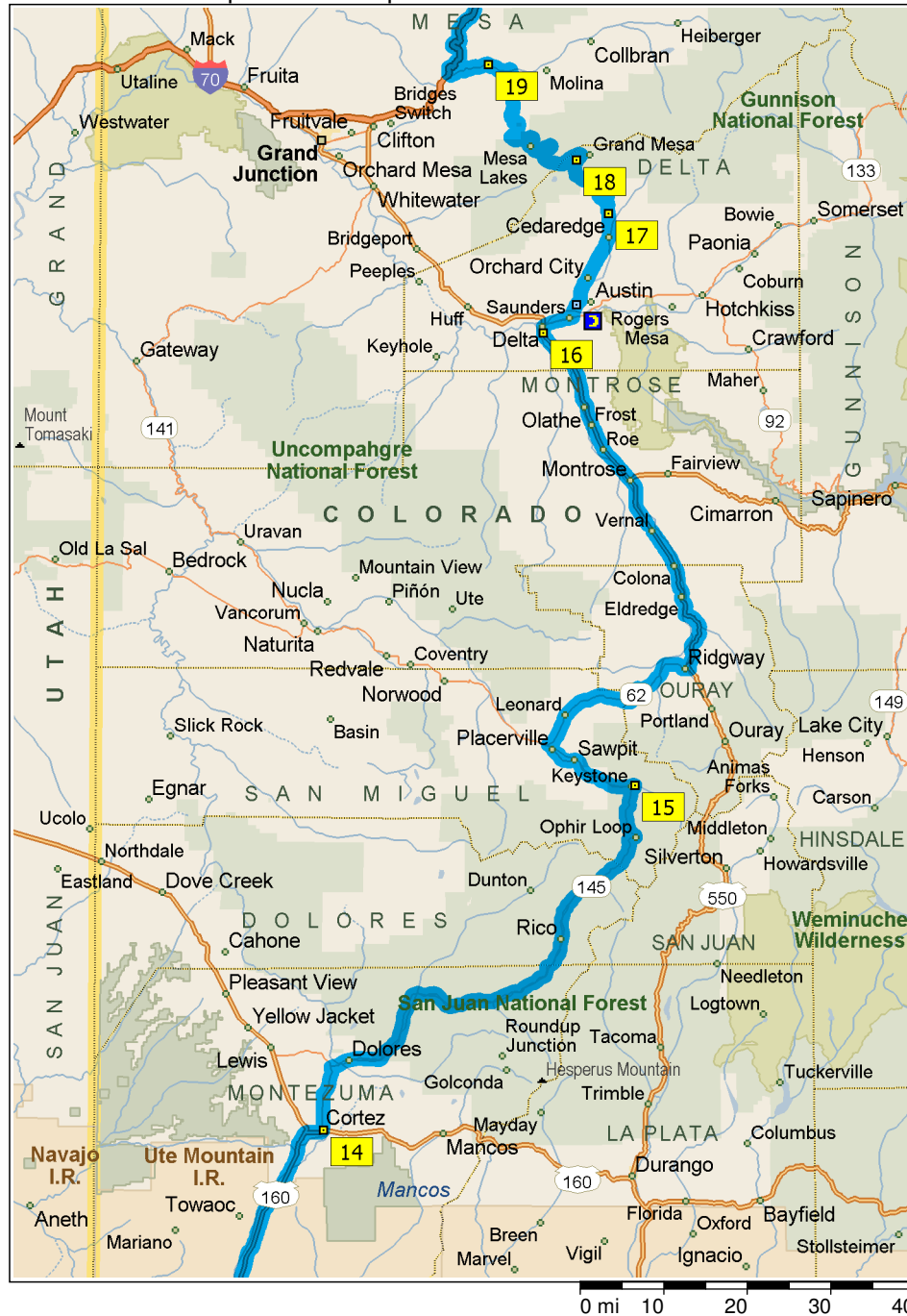
6:00 AM	0.0 mi	1	Depart Holiday Inn-Deming [4600 I-10-BL, Deming NM 88030, United States, Tel: +1 (505) 546-2661] on I-10 Bus [US-70] (South) for 2.8 mi
6:04 AM	2.8 mi	2	At near Deming, stay on I-10 Bus [US-70] (West) for 21 yds
6:04 AM	2.8 mi		Turn RIGHT (North) onto SR-26 [N Gold Ave] for 142 yds
6:05 AM	2.9 mi		Keep STRAIGHT onto US-180 [SR-26] for 51.6 mi
6:55 AM	54.5 mi		Turn RIGHT (West) onto US-180 [E 14th St] for 91.5 mi
8:39 AM	146.1 mi		Turn RIGHT (East) onto SR-12 for 7.0 mi
8:47 AM	153.1 mi		Turn LEFT (North) onto SR-12 [Main St] for 12.2 mi
9:00 AM	165.2 mi		Turn LEFT (North-West) onto SR-32 for 23.2 mi
9:27 AM	188.4 mi	3	Stay on SR-32 (North-East) for 18.2 mi
9:46 AM	206.6 mi		Turn RIGHT (East) onto US-60 for 0.7 mi
9:47 AM	207.3 mi	4	At Quemado, stay on US-60 (East) for 174 yds
9:48 AM	207.4 mi		Turn LEFT (North) onto SR-36 for 21.6 mi
10:10 AM	228.9 mi		Turn RIGHT (North) onto SR-117 for 56.3 mi
11:08 AM	285.2 mi	5	At near Anzac, stay on SR-117 (North-East) for 0.6 mi
11:09 AM	285.8 mi		Keep STRAIGHT onto SR-117 [McBride Rd] for 1.0 mi
11:10 AM	286.7 mi	6	At near Anzac, stay on SR-117 [McBride Rd] (North-West) for 4.3 mi
11:14 AM	291.0 mi		Take McBride Rd [Historic Route 66] onto I-40 Bus [E Santa Fe Ave] for 0.2 mi
11:16 AM	291.2 mi	7	At near Grants, stay on I-40 Bus [E Santa Fe Ave] (West) for 1.2 mi
11:17 AM	292.4 mi		Keep STRAIGHT onto I-40 Bus [SR-122] for 3.4 mi

Resurfacing near Milan (April 9, 2012 - March 29, 2013)

0 mi 20 40 60 80



11:23 AM	295.9 mi	8 At near Milan, stay on I-40 Bus [SR-122] (North) for 0.3 mi
11:24 AM	296.2 mi	Keep RIGHT onto SR-122 [Route 66] for 3.2 mi
11:28 AM	299.4 mi	9 At near Toltec, stay on SR-122 [Route 66] (North-West) for 4.1 mi
11:32 AM	303.5 mi	Keep STRAIGHT onto SR-122 for 1.8 mi
11:35 AM	305.3 mi	10 At near Bluewater, stay on SR-122 (North) for 1.3 mi
11:37 AM	306.6 mi	11 At near Prewitt, stay on SR-122 [Frontage Rd] (North) for 5.8 mi
11:46 AM	312.4 mi	Turn LEFT (South) onto SR-412 [Historic Route 66] for 0.2 mi
11:47 AM	312.6 mi	Take Ramp (RIGHT) onto I-40 [Route 66] for 9.5 mi towards I-40 W
11:55 AM	322.1 mi	At exit 53, turn RIGHT onto Ramp for 0.2 mi towards SR-371 / SR-612 / Thoreau
11:56 AM	322.3 mi	Turn LEFT (West) onto I-40 W [Frontage Rd] for 0.3 mi
11:56 AM	322.7 mi	Turn RIGHT (North) onto SR-371 for 45.9 mi
12:40 PM	368.5 mi	12 At near White Rock, stay on SR-371 [Bia-7014] (North) for 60.5 mi
1:34 PM	429.0 mi	Turn LEFT (North) onto W Murray Dr for 87 yds
1:34 PM	429.1 mi	Road name changes to US-64 [W Murray Dr] for 0.2 mi
1:34 PM	429.2 mi	Road name changes to W Murray Dr for 0.7 mi
1:35 PM	429.9 mi	13 At near Farmington, stay on W Murray Dr (North) for 32 yds
1:35 PM	430.0 mi	Turn LEFT (West) onto US-64 [W Main St] for 26.5 mi
2:04 PM	456.5 mi	Take Local road(s) (RIGHT) onto US-491 [US-666] for 21.8 mi
2:21 PM	471.8 mi	Entering Colorado
2:26 PM	478.2 mi	Keep STRAIGHT onto US-160 [US-491] for 22.1 mi



- 2:50 PM 500.3 mi **14** At Days Inn-Cortez [430 Co-145, Cortez CO 81321, United States, Tel: +1 (970) 565-8577], turn LEFT (North) onto SR-145 [State St] for 71.0 mi
- 4:16 PM 571.3 mi **15** At near Keystone, stay on SR-145 [Highway 145] (West) for 12.8 mi
- 4:31 PM 584.1 mi Turn RIGHT (East) onto SR-62 [San Juan Skyway] for 23.3 mi
- 5:00 PM 607.4 mi Turn LEFT (North-West) onto US-550 [Highway 550] for 26.2 mi
- 5:29 PM 633.6 mi Keep STRAIGHT onto US-50 [N Townsend Ave] for 21.1 mi
- 5:50 PM 654.7 mi **16** At Best Western-Sundance [903 Main St, Delta CO 81416, United States, Tel: +1 (970) 874-9781], stay on US-50 [Main St] (North) for 0.8 mi
- 5:52 PM 655.5 mi Turn RIGHT (East) onto SR-92 [E 1st St] for 3.8 mi
- 5:57 PM 659.3 mi Turn LEFT (North) onto SR-65 for 0.4 mi
- 5:58 PM 659.7 mi Keep STRAIGHT onto SR-65 [Highway 65] for 1.3 mi
- 6:00 PM 660.9 mi End of day
- DAY 2**
- 6:00 AM 660.9 mi Stay on SR-65 [Highway 65] for 4.1 mi
- 6:04 AM 665.0 mi Keep STRAIGHT onto SR-65 for 131 yds
- 6:05 AM 665.1 mi Keep STRAIGHT onto SR-65 [Highway 65] for 3.6 mi
- 6:10 AM 668.7 mi Keep STRAIGHT onto SR-65 [S Co-65] for 0.6 mi
- 6:10 AM 669.3 mi Keep STRAIGHT onto SR-65 [S Grand Mesa Dr] for 0.8 mi
- 6:12 AM 670.1 mi Keep STRAIGHT onto SR-65 [N Grand Mesa Dr] for 0.5 mi
- 6:13 AM 670.7 mi Keep STRAIGHT onto SR-65 [N Co-65] for 0.2 mi
- 6:13 AM 670.9 mi Keep STRAIGHT onto SR-65 [N 1st St] for 0.3 mi
- 6:14 AM 671.1 mi Keep STRAIGHT onto SR-65 [Grand Mesa Scenic and Historic Byway] for 1.8 mi
- 6:16 AM 672.9 mi **17** At Colby, stay on SR-65 [Grand Mesa Scenic and Historic Byway] (North) for 12.7 mi

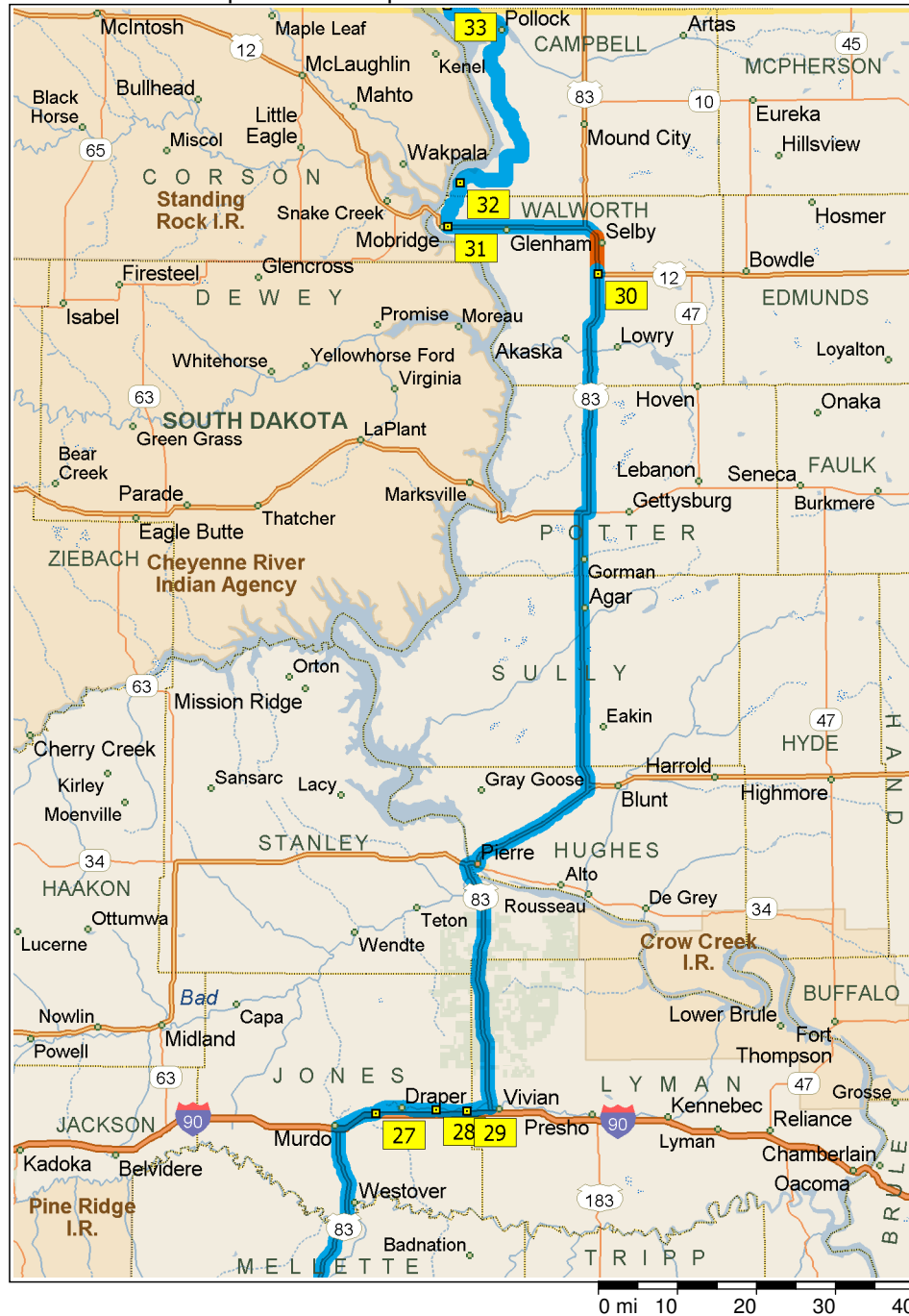


6:31 AM	685.6 mi	18 At near Grand Mesa, stay on SR-65 [Grand Mesa Scenic and Historic Byway] (North-East) for 28.2 mi
7:07 AM	713.8 mi	19 At near Mesa, stay on SR-65 [Grand Mesa Scenic and Historic Byway] (West) for 5.9 mi
7:14 AM	719.7 mi	Take Ramp (RIGHT) onto I-70 [US-6] for 42.2 mi towards I-70 E
7:52 AM	761.8 mi	At exit 90, turn LEFT onto Ramp for 0.3 mi towards SR-13 N / Rifle / Meeker
7:53 AM	762.1 mi	Turn LEFT (North) onto SR-13 [Taughenbaugh Blvd] for 0.6 mi
7:54 AM	762.7 mi	Road name changes to Railroad Ave [S Railroad Ave] for 0.2 mi
7:54 AM	763.0 mi	20 At Rifle, stay on Railroad Ave (North) for 1.0 mi
7:57 AM	763.9 mi	Take Local road(s) (RIGHT) onto SR-13 [W 20th St] for 87.3 mi
9:17 AM	851.2 mi	Keep RIGHT onto Local road(s) for 76 yds
9:17 AM	851.2 mi	21 At near Craig, bear RIGHT (East) onto US-40 [SR-13] for 1.5 mi
9:20 AM	852.7 mi	Turn LEFT (North) onto SR-13 [SR-789] for 38.4 mi
9:54 AM	891.1 mi	Entering Wyoming
9:54 AM	891.1 mi	Road name changes to WY-789 for 53.3 mi
10:41 AM	944.4 mi	Take Ramp (RIGHT) onto I-80 [US-30] for 47.5 mi towards I-80 E / US-30 E / WY-789 N
11:21 AM	991.9 mi	At exit 235, turn RIGHT onto Ramp for 0.4 mi towards WY-130 E / US-287 S / US-30 E / Saratoga / Walcott
11:22 AM	992.3 mi	Turn LEFT (North) onto US-287 [US-30] for 36.5 mi
12:06 PM	1028.8 mi	22 At Medicine Bow, stay on US-287 [US-30] (East) for 39.0 mi
12:43 PM	1067.8 mi	Turn LEFT (North-East) onto WY-34 [State Highway 34] for 52.1 mi
1:39 PM	1119.9 mi	Take Ramp (LEFT) onto I-25 [US-87] for 19.1 mi towards US-87 N / I-25 N
1:56 PM	1139.0 mi	At exit 92, turn RIGHT onto Ramp for 0.4 mi towards US-26 E / Guernsey / Torrington

0 mi 20 40 60 80



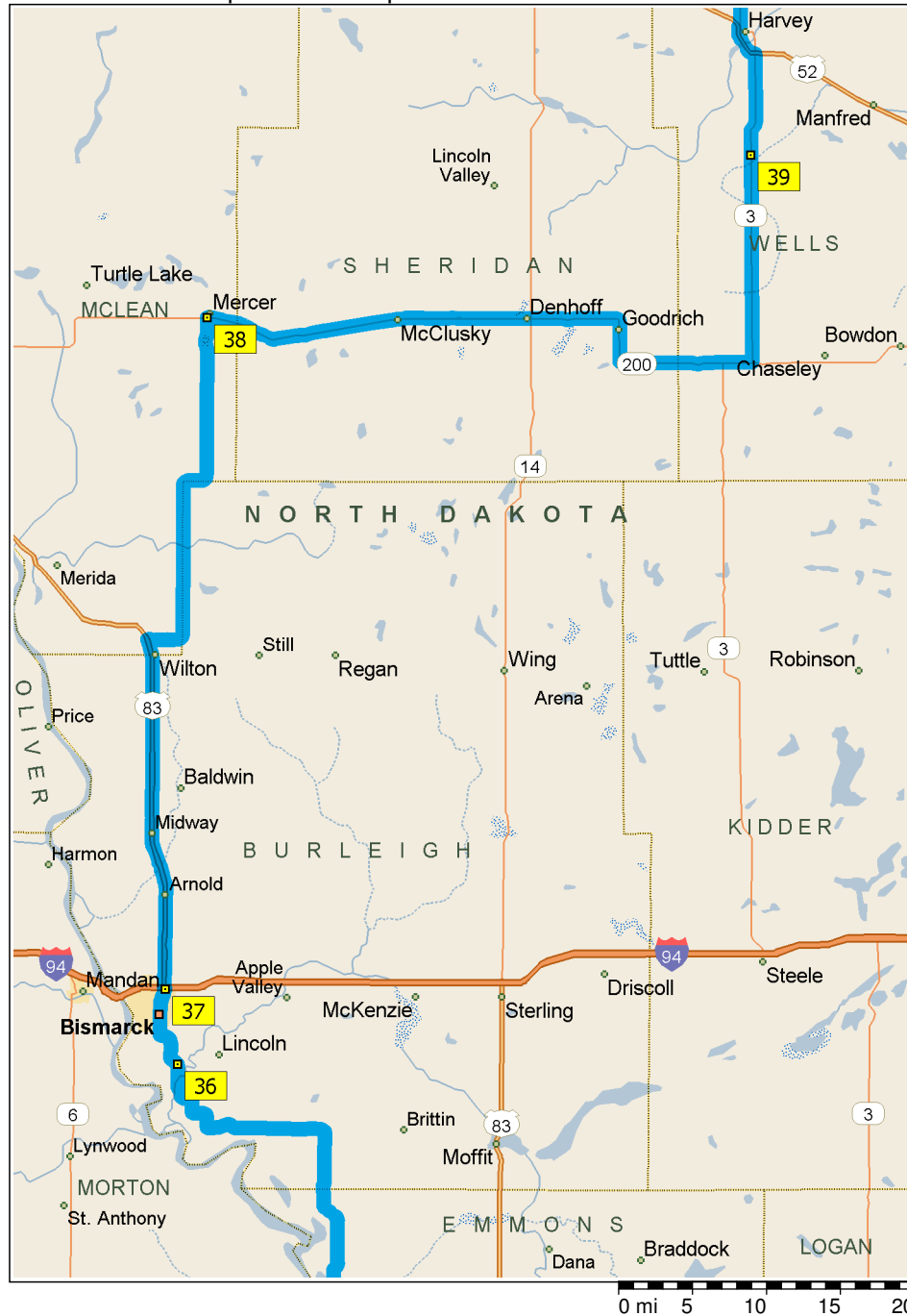
1:56 PM	1139.4 mi	Road name changes to US-26 for 38.0 mi
2:32 PM	1177.4 mi	Turn RIGHT (South) onto US-26 [US-85] for 17.8 mi
2:52 PM	1195.2 mi	Entering Nebraska
2:52 PM	1195.2 mi	23 At near Henry, stay on US-26 [Western TRLS Hist'l and Scenic Byway] (East) for 32.5 mi
3:24 PM	1227.7 mi	24 At Minatare, stay on US-26 [CR-P] (East) for 9.3 mi
3:32 PM	1237.0 mi	Road name changes to SR-62A Link for 9.1 mi
3:40 PM	1246.1 mi	Turn RIGHT (South) onto US-385 [Gold Rush Byway] for 2.3 mi
3:42 PM	1248.4 mi	Turn RIGHT (South-West) onto Local road(s) for 0.7 mi
3:44 PM	1249.2 mi	Turn LEFT (East) onto Road 108 for 0.4 mi
3:45 PM	1249.5 mi	Turn LEFT (North) onto US-385 [Gold Rush Byway] for 79.9 mi
4:54 PM	1329.4 mi	25 At near Chadron, turn RIGHT (East) onto US-20 [W 4th St] for 71.2 mi
6:00 PM	1400.6 mi	End of day
DAY 3		
		Check your departure time; the next stop is in a different time zone.
6:00 AM	1400.6 mi	Stay on US-20 [Bridges To Buttes Scenic Byway] for 66.8 mi
6:57 AM	1467.5 mi	Turn LEFT (North) onto US-83 [S Main St] for 0.2 mi
		Check local time; this stop is in a different time zone.
6:57 AM	1467.7 mi	26 At Comfort Inn-Valentine [101 S Main St, Valentine NE 69201, United States, Tel: +1 (402) 376-3300], stay on US-83 [S Main St] (North) for 0.3 mi
6:58 AM	1468.1 mi	Turn LEFT (West) onto US-83 [W 4th St] for 31.2 mi
7:07 AM	1477.2 mi	Entering South Dakota
7:26 AM	1499.3 mi	Turn LEFT (West) onto US-18 [US-83] for 3.0 mi
7:31 AM	1502.3 mi	Keep RIGHT onto Local road(s) for 76 yds
7:31 AM	1502.3 mi	Bear RIGHT (North) onto US-83 for 42.2 mi



8:08 AM	1544.5 mi	Road name changes to I-90 Bus [US-83] for 0.1 mi
8:08 AM	1544.6 mi	Keep STRAIGHT onto I-90 Bus for 0.2 mi
8:08 AM	1544.8 mi	Turn RIGHT (East) onto SR-248 [5th St] for 0.5 mi
8:10 AM	1545.3 mi	Keep STRAIGHT onto SR-248 [Highway 16] for 4.6 mi
8:21 AM	1550.0 mi	27 At near Draper, stay on SR-248 [Highway 16] (East) for 1.4 mi
8:25 AM	1551.3 mi	Road name changes to Highway 16 for 2.0 mi
8:30 AM	1553.3 mi	Road name changes to SR-248 [Old US-16] for 4.5 mi
8:38 AM	1557.8 mi	28 At near Draper, stay on SR-248 [Old US-16] (East) for 3.9 mi
8:44 AM	1561.8 mi	29 At near Vivian, stay on SR-248 [Old US-16] (East) for 3.0 mi
8:49 AM	1564.8 mi	Turn LEFT (North) onto US-83 for 31.7 mi
9:18 AM	1596.5 mi	Road name changes to US-14 [US-83] for 1.4 mi
9:20 AM	1598.0 mi	Turn LEFT to stay on US-14 [US-83] for 17.5 mi
9:37 AM	1615.4 mi	Bear LEFT (North) onto US-83 [305th Ave] for 35.3 mi
10:07 AM	1650.8 mi	Keep STRAIGHT onto US-212 [US-83] for 0.9 mi
10:08 AM	1651.7 mi	Turn LEFT (North) onto US-83 for 30.8 mi
10:34 AM	1682.4 mi	30 At near Selby, turn LEFT (North) onto US-12 [US-83] for 24.1 mi Resurfacing near Selby (June 15, 2012 - March 28, 2013)
10:56 AM	1706.5 mi	Turn RIGHT (North) onto SR-1804 [4th Ave E] for 120 yds
10:56 AM	1706.6 mi	31 At near Mobridge, stay on SR-1804 [4th Ave E] (North) for 0.9 mi
10:58 AM	1707.5 mi	Keep STRAIGHT onto SR-1804 [286th Ave] for 1.4 mi
11:00 AM	1708.9 mi	Turn LEFT (North) onto SR-1804 [SD Highway 1804] for 0.9 mi
11:01 AM	1709.7 mi	Bear RIGHT (North-East) onto SR-1804 for 3.2 mi
11:07 AM	1712.9 mi	32 At near Mobridge, stay on SR-1804 (North-East) for 6.6 mi
11:17 AM	1719.5 mi	Turn LEFT to stay on SR-1804 for 4.9 mi



11:25 AM	1724.4 mi	Turn LEFT to stay on SR-1804 for 9.2 mi
11:40 AM	1733.7 mi	Keep STRAIGHT onto SR-1804 [Summit Rd] for 2.0 mi
11:43 AM	1735.7 mi	Keep STRAIGHT onto SR-1804 for 6.9 mi
11:54 AM	1742.5 mi	Turn RIGHT (East) onto SR-1804 [Summit Rd] for 0.4 mi
11:55 AM	1743.0 mi	Turn LEFT (North) onto SR-1804 [B Ave] for 0.5 mi
11:56 AM	1743.4 mi	Keep STRAIGHT onto SR-1804 for 4.5 mi
12:03 PM	1747.9 mi	Keep STRAIGHT onto SR-1804 [101st St] for 3.4 mi
12:08 PM	1751.3 mi	Keep STRAIGHT onto SR-1804 for 0.7 mi
12:09 PM	1752.0 mi	Entering North Dakota
12:09 PM	1752.0 mi	33 At near Kenel, stay on SR-1804 (North) for 0.9 mi
12:11 PM	1752.9 mi	Bear LEFT (West) onto SR-1804 [101st St S] for 1.4 mi
12:13 PM	1754.4 mi	Keep STRAIGHT onto SR-1804 for 8.7 mi
12:27 PM	1763.1 mi	Bear RIGHT (North) onto SR-1804 [7th Ave S] for 8.9 mi
12:41 PM	1772.0 mi	Keep STRAIGHT onto SR-1804 for 6.0 mi
12:51 PM	1778.1 mi	Turn LEFT to stay on SR-1804 for 0.3 mi
12:52 PM	1778.3 mi	Turn RIGHT (East) onto SR-1804 [79th St S] for 1.0 mi
12:53 PM	1779.4 mi	Turn LEFT (North) onto SR-1804 for 0.6 mi
12:54 PM	1780.0 mi	34 At near Cannon Ball, stay on SR-1804 [4th Ave S] (North) for 5.7 mi
1:04 PM	1785.7 mi	Turn LEFT (West) onto SR-1804 for 9.8 mi
1:19 PM	1795.5 mi	35 At near Livona, stay on SR-1804 (North) for 2.1 mi
1:23 PM	1797.6 mi	Keep STRAIGHT onto SR-1804 [Highway 1804] for 8.2 mi
1:36 PM	1805.8 mi	Keep STRAIGHT onto SR-1804 for 1.7 mi
1:39 PM	1807.5 mi	Keep STRAIGHT onto SR-1804 [Highway 1804 S] for 4.1 mi
1:42 PM	1811.6 mi	Keep STRAIGHT onto SR-1804 [Moffit Rd] for 8.1 mi



1:51 PM	1819.7 mi	Keep STRAIGHT onto SR-1804 [Highway 1804 S] for 0.8 mi
1:51 PM	1820.5 mi	Keep STRAIGHT onto SR-1804 [89th Ave SE] for 0.9 mi
1:52 PM	1821.4 mi	Keep STRAIGHT onto SR-1804 [Highway 1804 S] for 1.6 mi
1:54 PM	1823.0 mi	Keep STRAIGHT onto SR-1804 [University Dr] for 2.3 mi
1:56 PM	1825.4 mi	36 At near Lincoln, stay on SR-1804 [University Dr] (North-West) for 3.3 mi
2:01 PM	1828.7 mi	Keep STRAIGHT onto SR-1804 [S 9th St] for 0.7 mi
2:02 PM	1829.4 mi	Keep STRAIGHT onto SR-1804 [N 9th St] for 0.8 mi
2:03 PM	1830.2 mi	Turn RIGHT (East) onto SR-1804 [State St] for 1.0 mi
2:05 PM	1831.2 mi	Turn RIGHT (East) onto E Interchange Ave [Interchange Ave] for 131 yds
2:05 PM	1831.2 mi	37 At Best Western-Doublewood Inn [1400 Interchange Ave, Bismarck ND 58501, United States, Tel: +1 (701) 258-7000], return West on E Interchange Ave [Interchange Ave] for 131 yds
2:05 PM	1831.3 mi	Turn RIGHT (North) onto SR-1804 [State St] for 120 yds
2:06 PM	1831.4 mi	Road name changes to US-83 [SR-1804] for 23.8 mi
2:29 PM	1855.2 mi	Turn RIGHT (East) onto SR-41 [33 Ave NW] for 0.3 mi
2:30 PM	1855.5 mi	Keep STRAIGHT onto SR-41 [17th St SW] for 2.2 mi
2:31 PM	1857.6 mi	Keep STRAIGHT onto SR-41 [Highway 41] for 10.3 mi
2:40 PM	1867.9 mi	Bear RIGHT (North) onto SR-41 for 0.7 mi
2:41 PM	1868.6 mi	Keep STRAIGHT onto SR-41 [471st Ave NE] for 0.8 mi
2:41 PM	1869.3 mi	Keep STRAIGHT onto SR-41 for 0.3 mi
2:41 PM	1869.7 mi	Keep STRAIGHT onto SR-41 [8th Ave SW] for 5.8 mi
2:51 PM	1875.5 mi	Keep STRAIGHT onto SR-41 [8th Ave NW] for 5.0 mi
2:59 PM	1880.5 mi	38 At near Mercer, turn RIGHT (East) onto SR-200 [5th St NW] for 40.2 mi
3:49 PM	1920.7 mi	Turn LEFT (North) onto SR-3 for 14.0 mi



4:06 PM	1934.7 mi	39 At near Harvey, stay on SR-3 [29th Ave NE] (North) for 7.0 mi
4:15 PM	1941.7 mi	Turn LEFT (West) onto US-52 [SR-3] for 2.3 mi
4:17 PM	1944.0 mi	Turn RIGHT (East) onto US-52 Bus for 0.1 mi
4:17 PM	1944.1 mi	Turn LEFT (North) onto SR-3 for 42.8 mi
5:10 PM	1986.9 mi	40 At near Rugby, turn LEFT to stay on SR-3 [1st St NW] for 31.0 mi
5:49 PM	2018.0 mi	Turn LEFT (West) onto US-281 [SR-5] for 0.4 mi
5:49 PM	2018.4 mi	Turn RIGHT (North) onto US-281 [ND-3] for 13.5 mi
6:02 PM	2031.9 mi	41 Arrive near Kelvin End of day
DAY 4		
6:00 AM	2031.9 mi	Depart near Kelvin on US-281 (North) for 10 yds
6:00 AM	2031.9 mi	Entering Manitoba
6:00 AM	2031.9 mi	Bear RIGHT (North) onto Hwy-10 for 12.5 mi
6:13 AM	2044.5 mi	Turn RIGHT (East) onto Hwy-3 for 18.2 mi
6:32 AM	2062.6 mi	Turn LEFT (North) onto Hwy-18 for 0.8 mi
6:33 AM	2063.4 mi	42 At Killarney, stay on Hwy-18 (East) for 1.0 mi
6:34 AM	2064.3 mi	Turn RIGHT (East) onto Local road(s) for 7.2 mi
6:43 AM	2071.5 mi	Bear LEFT (North-East) onto Local road(s) for 1.1 mi
6:44 AM	2072.6 mi	Turn RIGHT (East) onto Local road(s) for 8.1 mi
6:54 AM	2080.7 mi	Turn LEFT (North) onto Hwy-5 for 2.2 mi
6:57 AM	2082.9 mi	Turn RIGHT (South-East) onto Hwy-253 for 8.3 mi
7:08 AM	2091.2 mi	Turn RIGHT (South) onto Hwy-253 [Hwy-342] for 2.1 mi
7:11 AM	2093.3 mi	Turn LEFT to stay on Hwy-253 [Hwy-342] for 2.0 mi
7:13 AM	2095.3 mi	Keep STRAIGHT onto Hwy-253 for 9.8 mi
7:26 AM	2105.1 mi	Turn LEFT (North) onto Hwy-3 [Hwy-34] for 2.6 mi
7:29 AM	2107.7 mi	Turn LEFT (North) onto Hwy-34 for 76 yds
7:30 AM	2107.7 mi	43 At near Pilot Mound, return South on Hwy-34 for 76 yds
7:30 AM	2107.8 mi	Turn LEFT (East) onto Hwy-3 for 7.6 mi



7:39 AM	2115.3 mi	Keep STRAIGHT onto Hwy-242 [Hwy-3] for 0.4 mi
7:39 AM	2115.7 mi	Keep STRAIGHT onto Hwy-3 [Railway Ave] for 33.5 mi
8:24 AM	2149.2 mi	Keep STRAIGHT onto Hwy-14 for 2.1 mi
8:26 AM	2151.2 mi	Turn LEFT (North) onto 15th St for 43 yds
8:27 AM	2151.2 mi	44 At near Stanley, turn LEFT (West) onto Hwy-14 for 2.0 mi
8:29 AM	2153.3 mi	Keep RIGHT onto Local road(s) for 76 yds
8:29 AM	2153.3 mi	Bear RIGHT (North) onto Hwy-3 for 21.4 mi
8:56 AM	2174.7 mi	Keep RIGHT onto Local road(s) for 98 yds
8:56 AM	2174.7 mi	Bear RIGHT (East) onto Hwy-3 [4th Ave SE] for 76 yds
8:56 AM	2174.8 mi	45 At near Carman, stay on Hwy-3 [4th Ave SE] (East) for 31.1 mi
9:32 AM	2205.9 mi	Keep STRAIGHT onto Hwy-247 [Hwy-3] for 1.2 mi
9:34 AM	2207.1 mi	Keep STRAIGHT onto Hwy-3 for 7.2 mi
9:41 AM	2214.2 mi	Keep STRAIGHT onto Hwy-3 [SR-155] for 6.1 mi
9:48 AM	2220.4 mi	Turn LEFT (North) onto SR-90 [Kenaston Blvd] for 4.0 mi
9:55 AM	2224.4 mi	Merge onto SR-90 [Century St] for 0.6 mi
9:56 AM	2225.0 mi	46 At near Winnipeg, stay on SR-90 [Century St] (North) for 0.7 mi
9:58 AM	2225.7 mi	Turn RIGHT (East) onto Ellice Ave for 0.3 mi
9:59 AM	2226.0 mi	Turn RIGHT (South) onto Empress St for 0.2 mi
10:00 AM	2226.2 mi	47 Arrive near Winnipeg