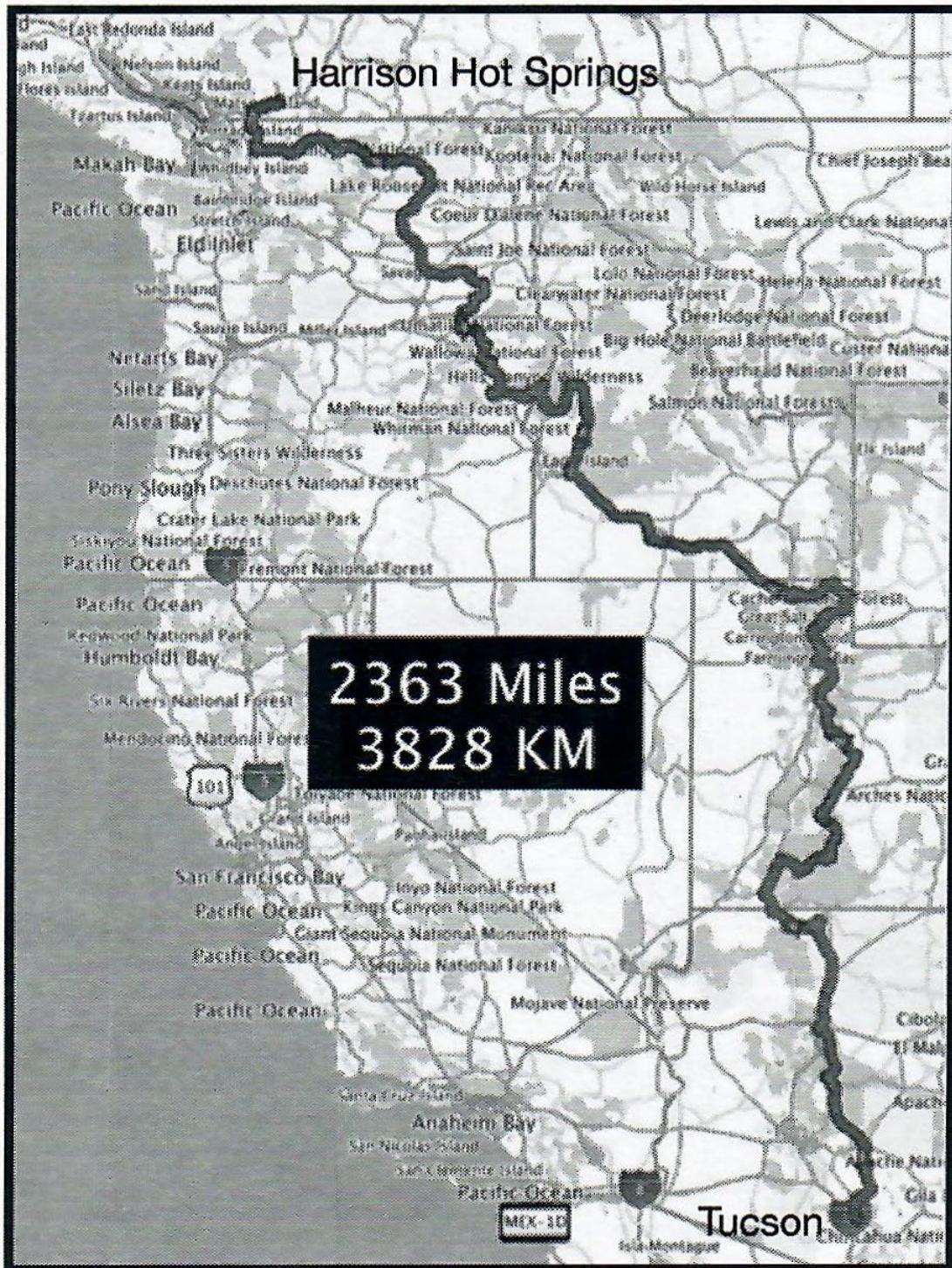
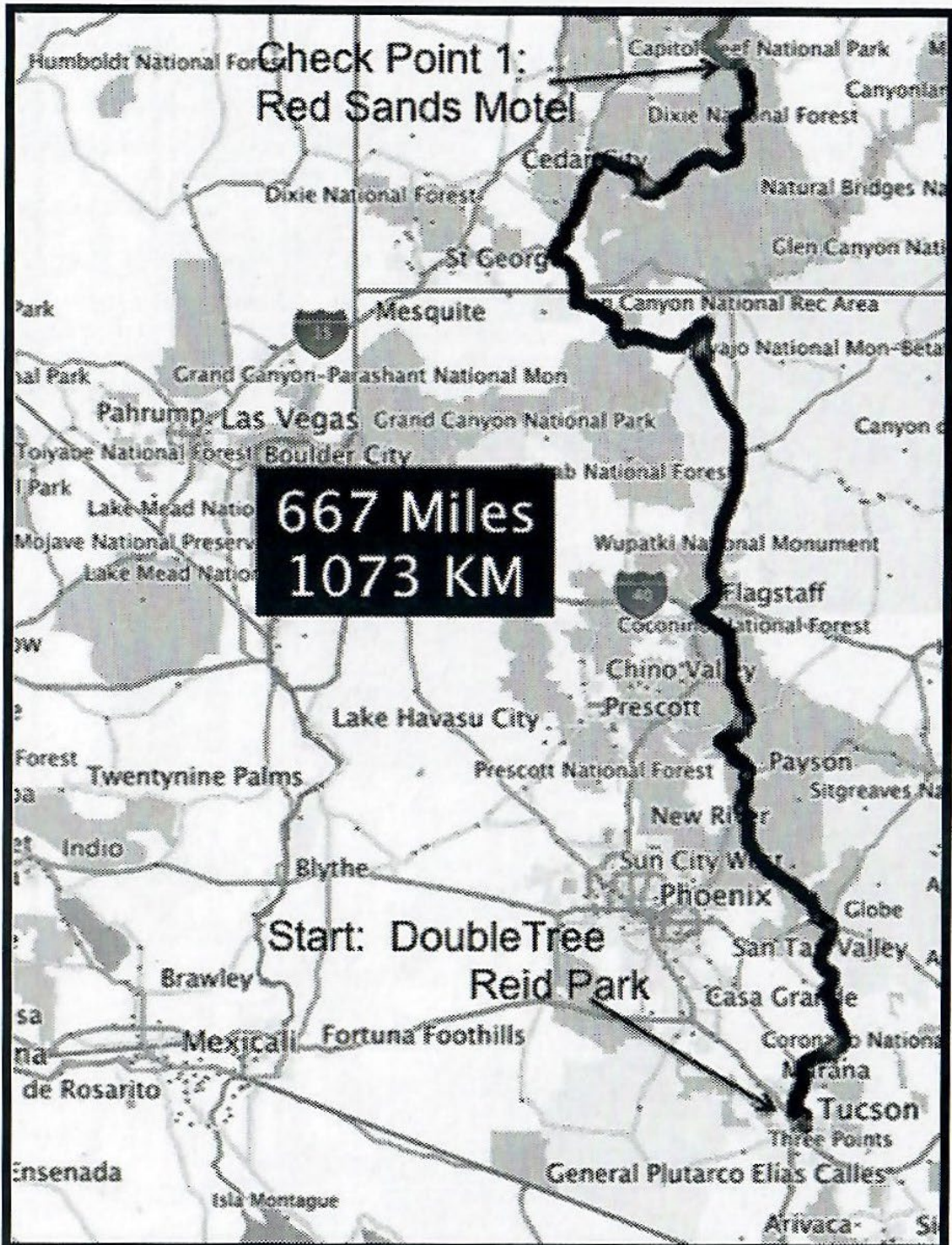


# Overall Route Map Tucson, Arizona, USA to Harrison Hot Springs, Canada



# Route Map #1

## Tucson, Arizona to Torrey Checkpoint, Utah



## **Route Description**

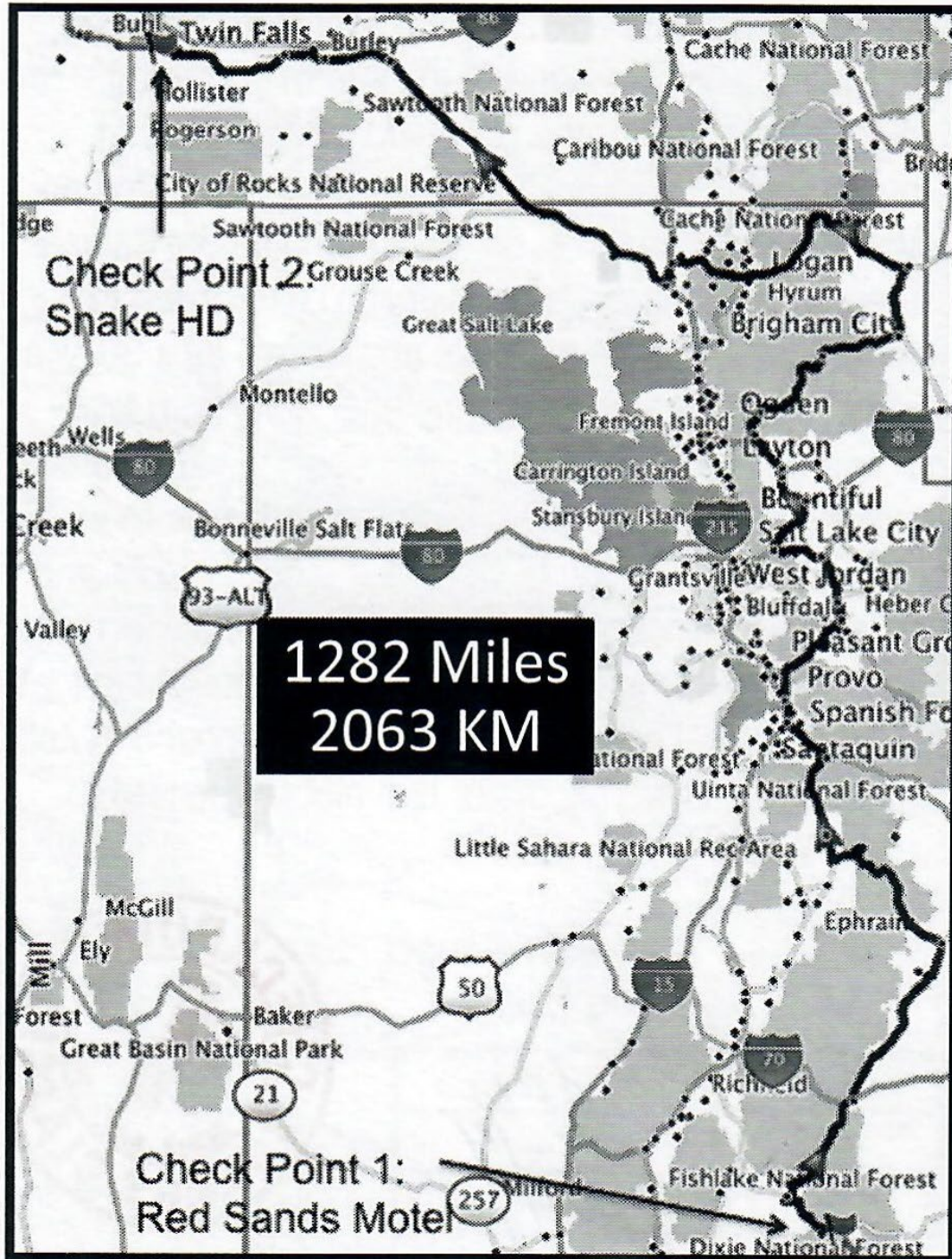
### **Tucson Start to Torrey Checkpoint #1**

We leave Tucson and head north passing around the dramatic Catalina Mountains and eventually climbing into the mountains around Globe and then Payson. Lake Mary Road thru the Coconino NF brings us to Flagstaff. US89 and US89a take us over the Colorado River, past the Vermillion Cliffs and up onto the Kaibab Plateau and the forest around Jacob Lake. Then to Kanab, famous for its red cliffs and its role as a 30-year base of operations for Westerns after John Ford first discovered the region for "Stagecoach". Finally we take dramatically beautiful UT 12 from the entrance road of Bryce Canyon to Torrey. It climbs, dips, sweeps and twists through mountainsides, forests and narrow mesa tops. Use the turnouts to view the red rocks, staircases and terraces of Utah. Torrey is a small outpost of hotels and restaurants worthy of our first night. The Red Sands Hotel is Ck. Pt. #1.

# Route Map #2

## Torrey Checkpoint, Utah to Twin Falls, Idaho

### Torrey to Twin Falls 615 Miles



## **Route Description**

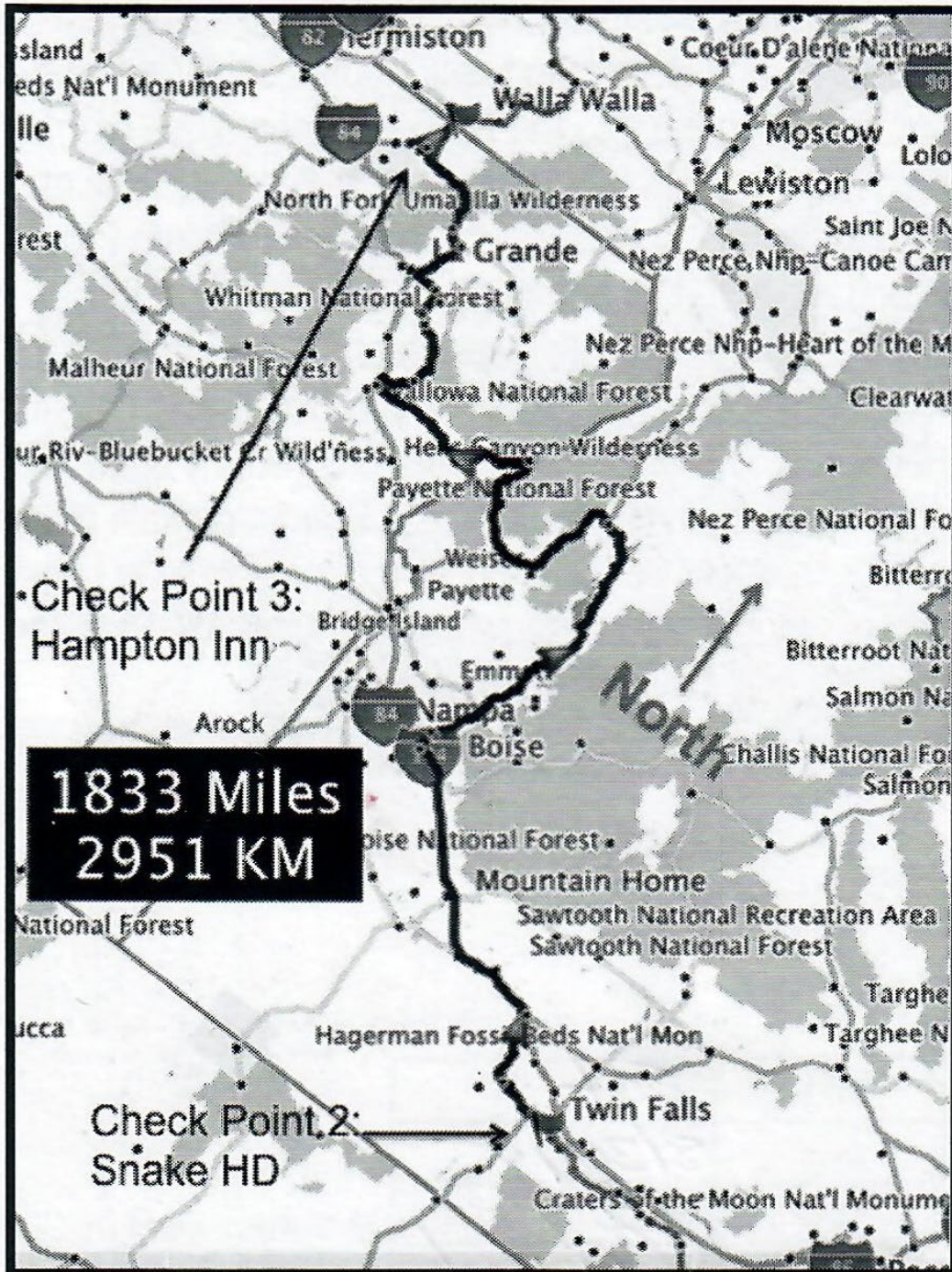
### **Torrey Checkpoint #1 to Twin Falls Checkpoint #2**

We leave Torrey heading west toward the farming community of Loa and then north. We alternate between forestland and desert land until Huntington. We make our first climb out into the Wasatch Mountains. We then drop onto US 89 heading north thru the farms of Milburn Valley. Scenic US 6 brings us down into Provo. Go off route and loop through BYU for a look at the campus and then continue north on US 189 through town before the climb back into the Wasatch Range and Heber City. We skirt east of Park City (worthy of another off-route loop if you are curious). Great mountain roads take us north to Bear Lake before turning west to Logan and our high desert dash to Twin Falls and Ck. Pt. #2 at Snake Harley Davidson.

# Route Map #3

## Twin Falls, Idaho to Walla Walla, Washington

### Twin Falls to Walla Walla 551 Miles



## **Route Description**

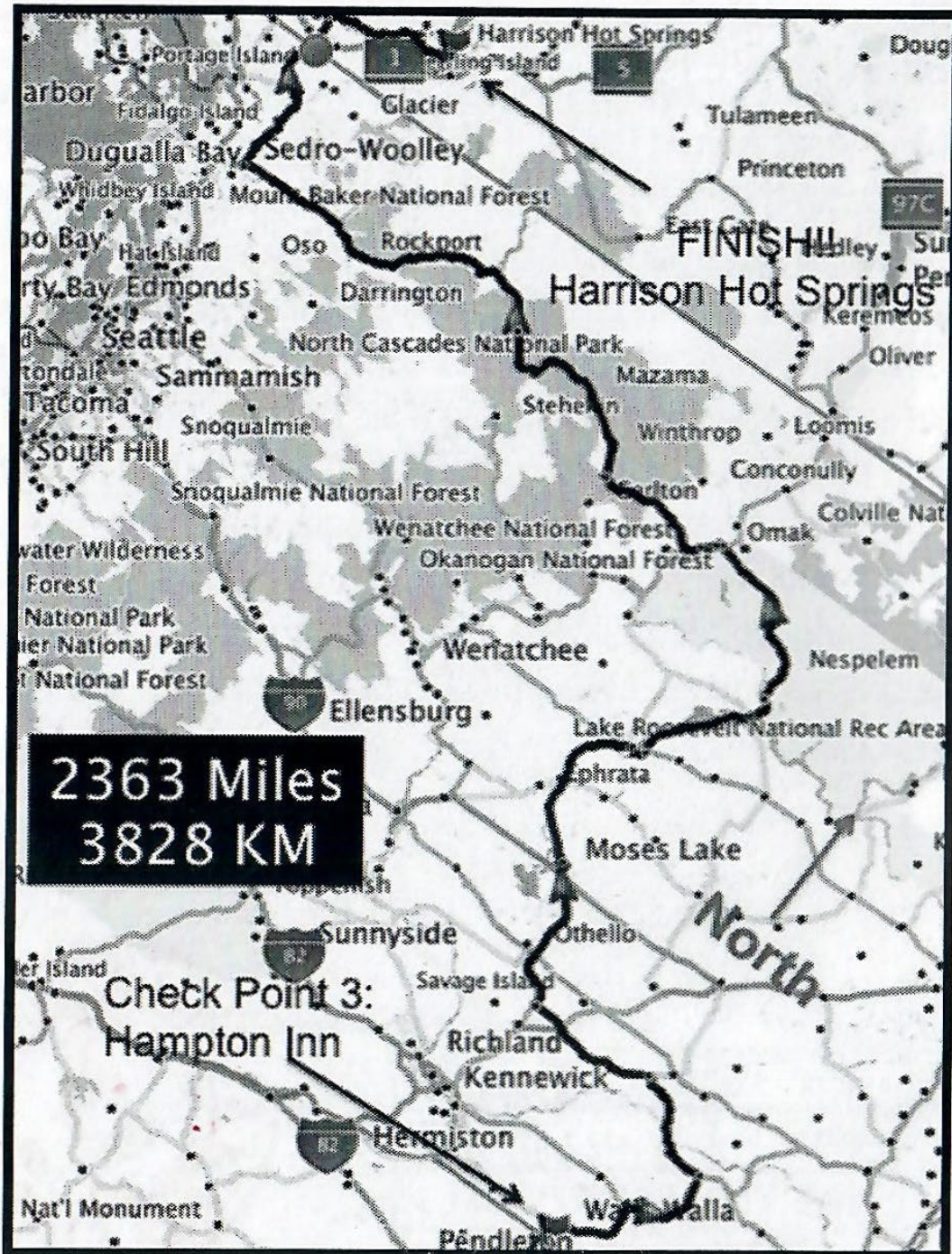
### **Twin Falls Checkpoint #2 to Walla Walla Checkpoint #3**

Before hitting the road westbound on US 30, consider a look-see into the famous Snake River Gorge on the north side of town. Farmlands accompany us as we head west toward Boise. Heading north out of Boise we begin a beautiful journey through dramatic valleys skirting the Sawtooth Mountains, crossing mountain passes and running along the Snake River in Hell's Canyon before crossing into Oregon at Oxbow. We head west and transition into rolling hills, great sweepers, and the farmlands of eastern Oregon. Our journey turns north again and we head through Elgin and Milton-Freewater until reaching Walla Walla and Ck. Pt. #3 at the Hampton Inn. Walla Walla is known for world-class wine and great dining. Make this a classy night out if you are two-up.

# Route Map Finish

## Walla Walla, Washington to Harrison Hot Springs Finish

### Walla-Walla to Harrison Hot Springs 530 Miles



## **Route Description**

### **Walla Walla Checkpoint #3 to Harrison Hot Springs Finish**

We begin some wonderful open road riding as we head north-easterly and then northwesterly across eastern Washington. This is the Channeled Scablands formed when huge glacial ice dams stopped the Columbia River for hundreds of years. They eventually failed causing colossal floods that scarred the land during the westward rush to the sea. We re-encounter the Snake River before turning north toward Moses Lake. We find the Columbia River at Grand Coulee, cross over the dam and head along the river gorge before ascending the mountains of the Coulee Indian Reservation. In Omak we turn west into the Cascades. Glaciers, ice fields, alpine lakes and down slope views greet us along the way. Consider a stop in the Old West Town of Winthrop for lodging or lunch. Our Cascade Mountain Highway journey ends in northwest Washington when we turn north on WA 9 toward the Canadian border. We turn easterly into the Fraser River Valley and head to the finish at the Harrison Hot Springs Resort. Take time to view the lakefront and the lake vistas before calling it a day. You have arrived!!!