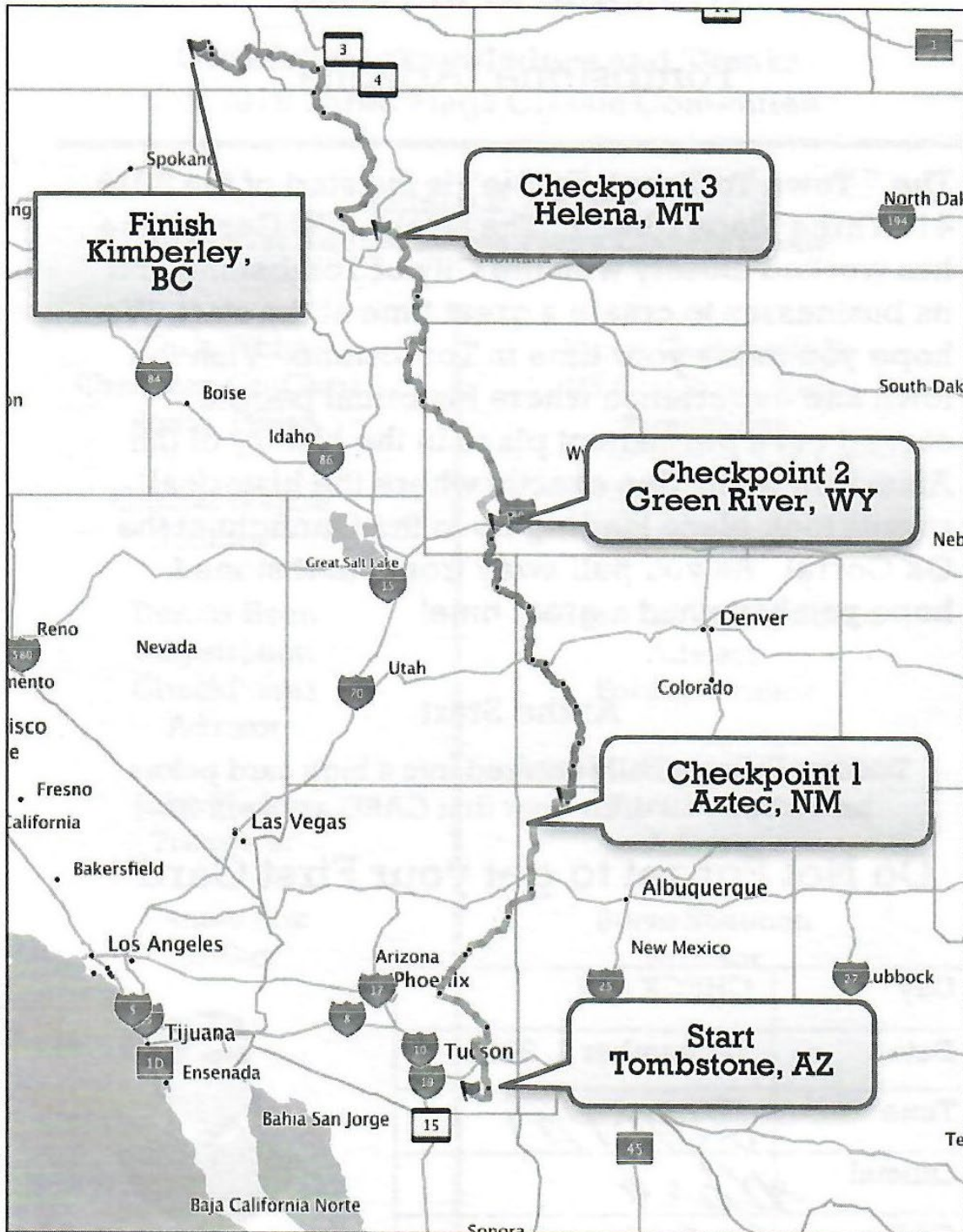
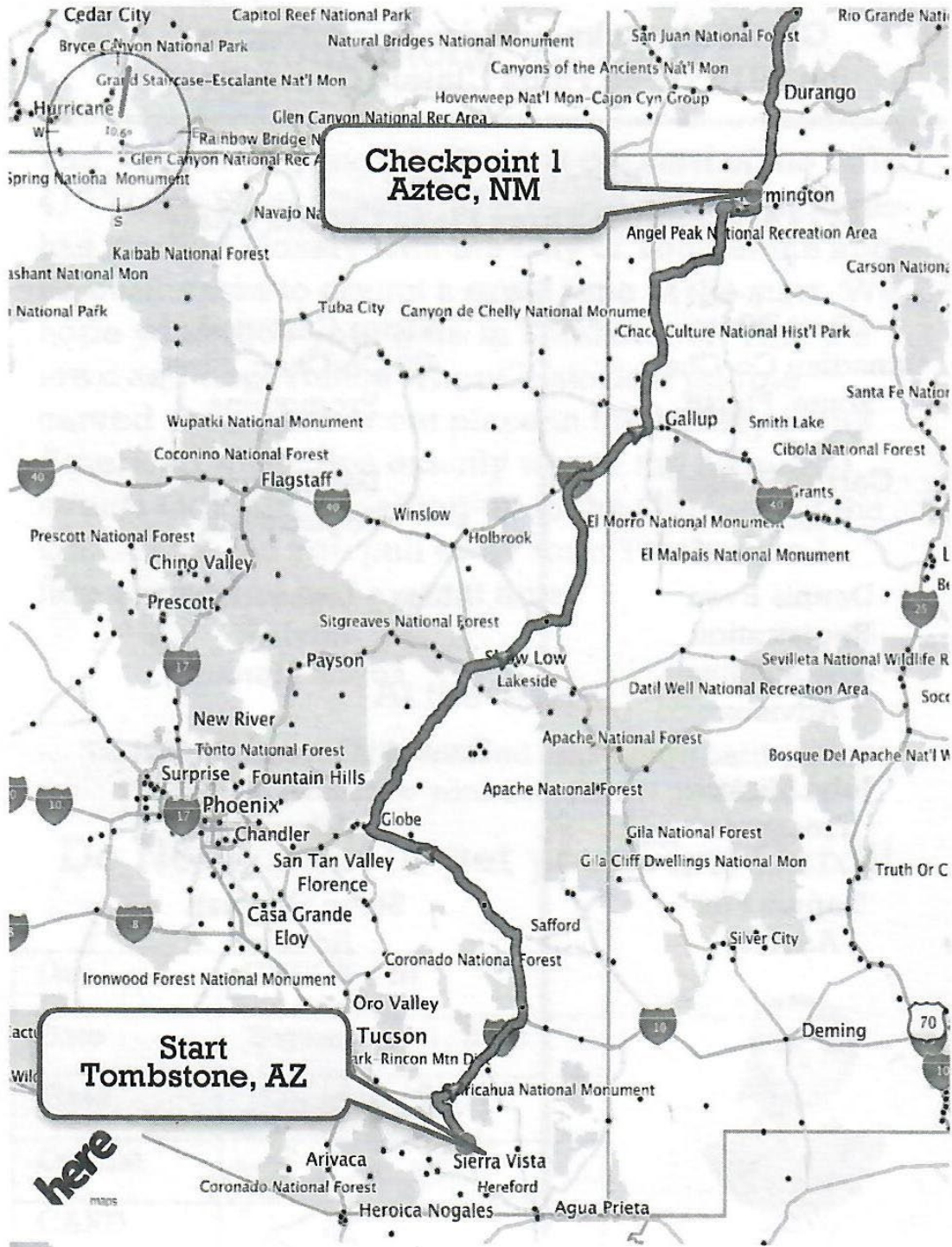


# 2016 Three Flags Classic Overall Route Map



# 2016 Three Flags Classic Route Map Day 1



## 2016 Three Flags Classic - Day 1 Description

Date September 2, 2016  
Tombstone, AZ to Aztec, NM

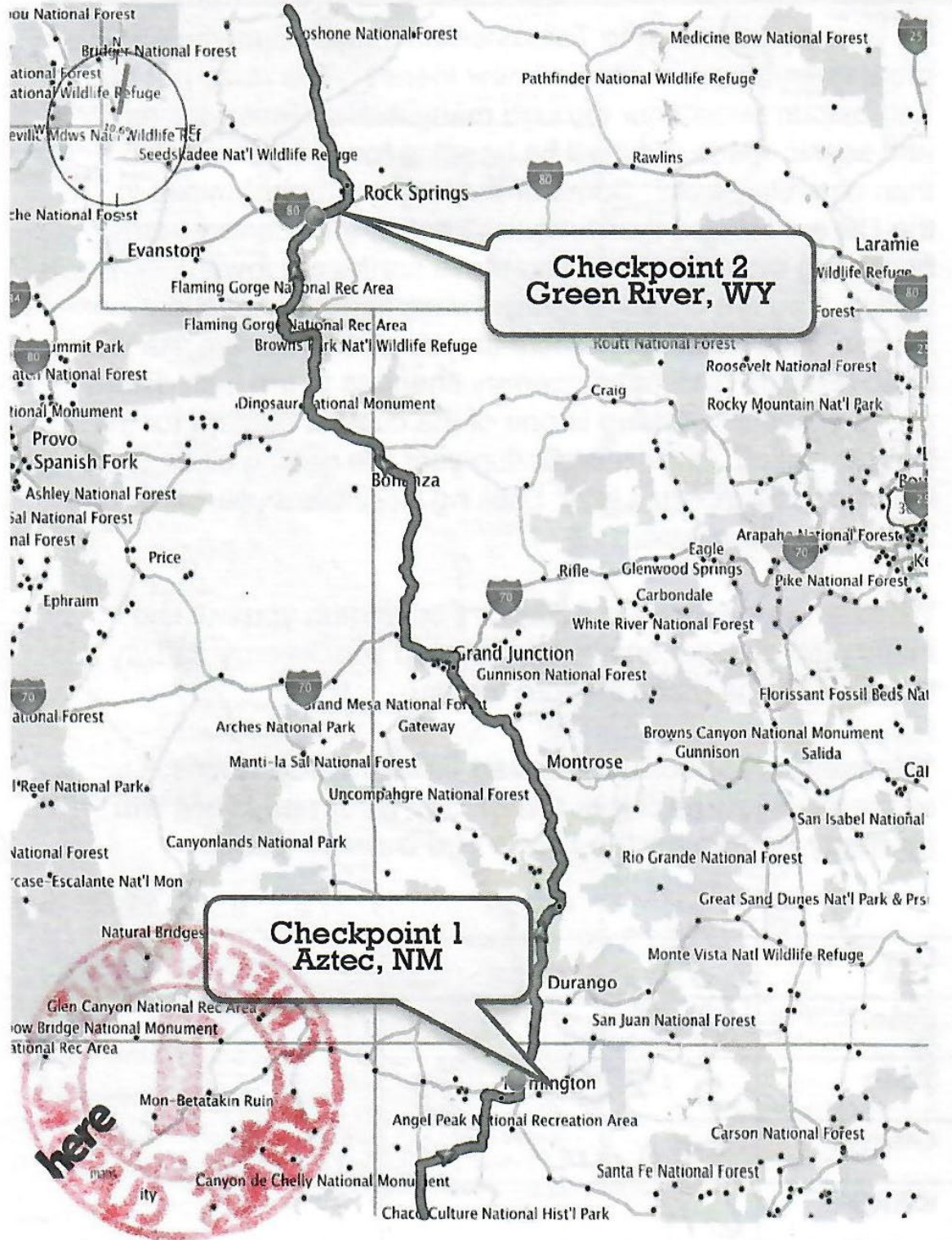
---

As you say good-bye to Tombstone, AZ. we hope you had great memories with old and new friends. The route out of Tombstone takes your through many Indian Reservations and scenic roads. You will be heading toward Safford, AZ then onto Globe, AZ. Some of the largest Copper mines in the US are located there. You will notice the scenery starts becoming more alpine as you move northward toward Gallup. You are crossing many Indian nations, Apache, Navajo, Zuni and many others as you make your trip. As you head towards Gallup the scenery changes to the high desert red rock country. Gallup is one of the cultural centers for the Navajo Nation. Once past Gallup your are getting close to Checkpoint 1 in Aztec NM. Looking Northward you will see the Rocky Mountains.

Whether your staying in Aztec or Farmington you will find many places to eat and relax. Save up your energy as Day 2 has a lot of fine roads in-store for you.

# 2016 Three Flags Classic

## Route Map Day 2



## 2016 Three Flags Classic - Day 2 Description

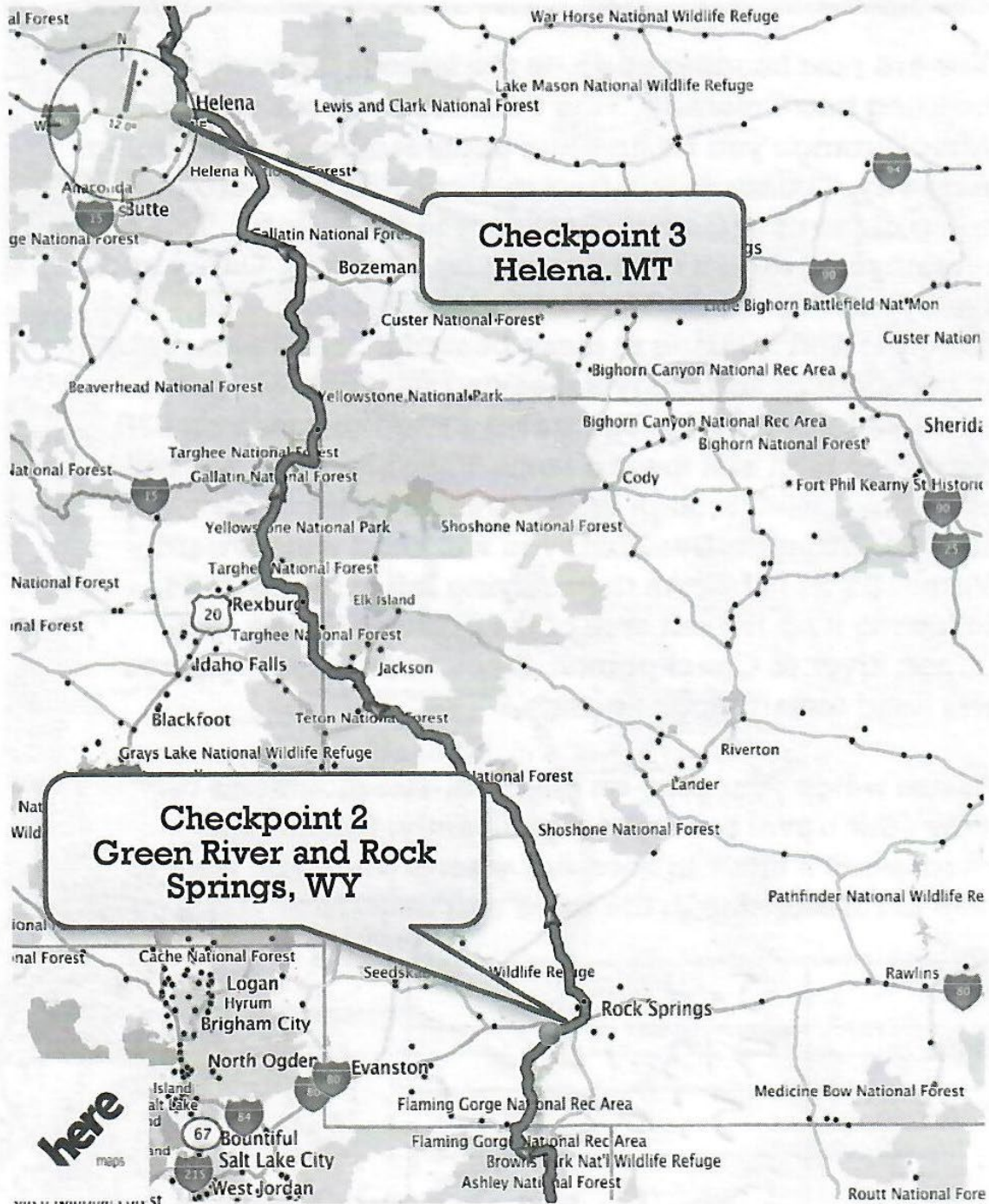
Date September 3, 2016  
Aztec, NM to Green River, WY

---

You are now heading north on the famous highway 550 heading into Colorado. Your next big town is Durango. After Durango you be heading to the famous Million Dollar Highway. The roads will start to climb and wind around some of the most beautiful scenery in the country. This is a motorcyclist dream road passing by Silverton, Ourey and finally into Montrose CO. It's hard to keep from just stopping and relaxing in these beautiful little towns. Take in the scenery and enjoy it. Leaving the area the route takes you toward I-70. You travel a short distance on I-70 westward then exit toward Loma/Rangely. Here you will climb and twist through the mountains again. Arriving at Hwy 64 (Brontosaurus Blvd) you will head west toward Vernal UT to 191 North then staying left at highway 44, following it up the left side of the Flaming Gorge into Green River to Checkpoint 2. If you veer to the right you will head toward Rock Springs.

# 2016 Three Flags Classic

## Route Map Day 3



## **2016 Three Flags Classic - Day 3 Description**

**Date September 4, 2016**  
**Green River, WY to Helena MT**

---

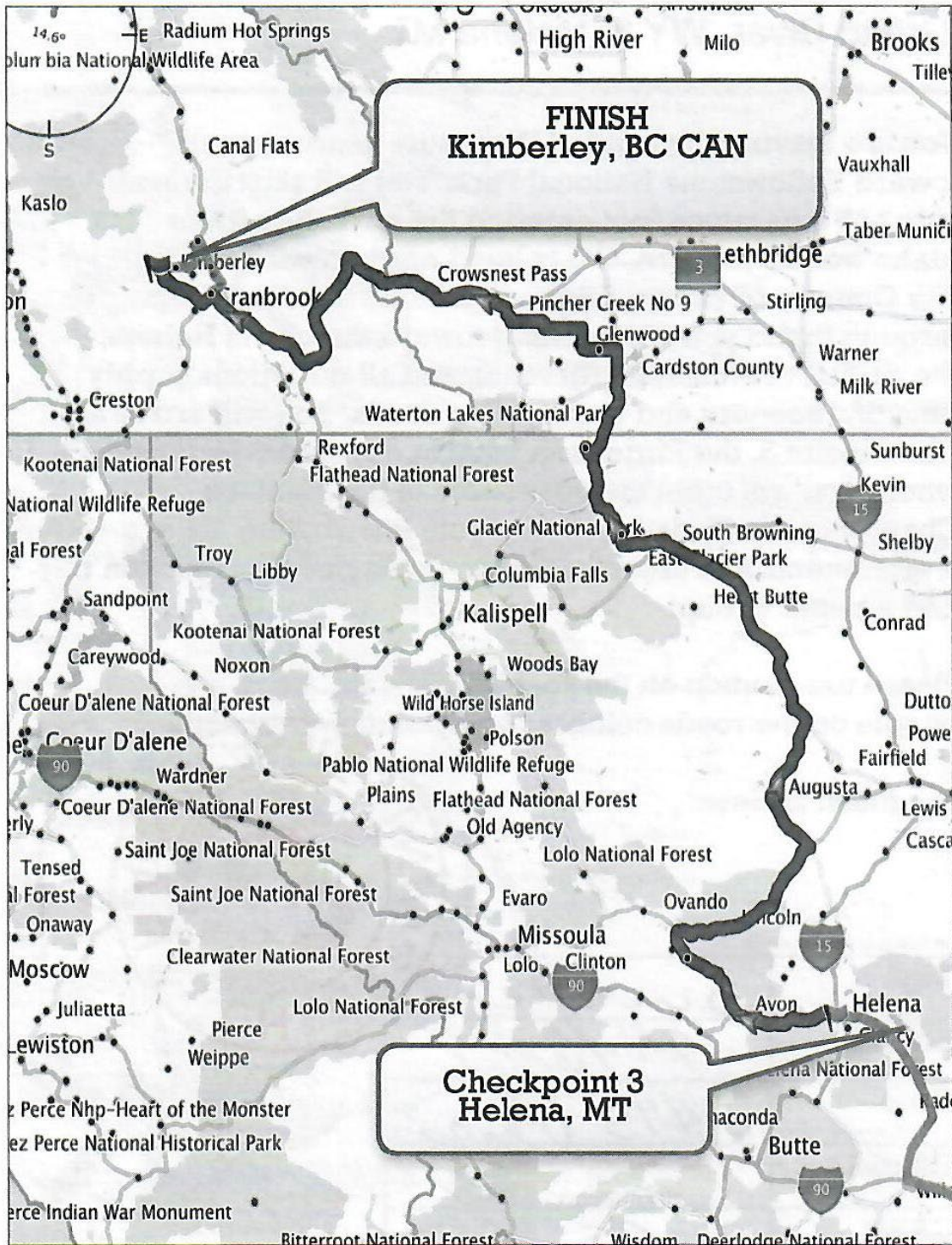
**You are leaving the Land of Dinosaurs heading north toward Yellowstone National Park. You will skirt the west side of Yellowstone, not entering the park. You enter Idaho west of Jackson, CO to head north toward the Big Sky Country Montana. After a brief time heading north through Idaho you are heading toward the city of Helena, the capital of Montana. All roads and all directions supply beautiful scenery and great riding roads. You will arrive at Checkpoint 3, the Jorgenson hotel in downtown Helena where you will meet the volunteers of the Montana Chapter of the Christian Motorcycle Association. Take a few moments and enjoy talking to these people. You won't find a better group!**

**Please use caution on the roads. There will be many people on the roads celebrating a holiday weekend.**

**The finish is close!**



# 2016 Three Flags Classic Route Map Day 4 to the Finish



## 2016 Three Flags Classic - Day 4 Description

Date September 5, 2016

To the FINISH

Helena MT to Kimberley, BC CAN

---

The temperatures should be cooling off and the scenery getting better and better. You are fully into "Big Sky" country. Each way you look there are opportunities to visit roads and beautiful places. Today is slightly shorter than the other days. Relax and take a nice ride toward the Canadian border.

I hope you had a great visit with the Christian Motorcycle Association at Checkpoint 3. They are great folks and have volunteered numerous times to man our northern checkpoints over the years. Take a moment to thank them.

You will be entering Canada at the Chief Mountain border crossing on Highway 6. The crossing is NOT 24 hour. Its hours of operation are: 7am to 10 pm Seven days a week. The Kootenay Rockies are visible and our route is heading towards them.

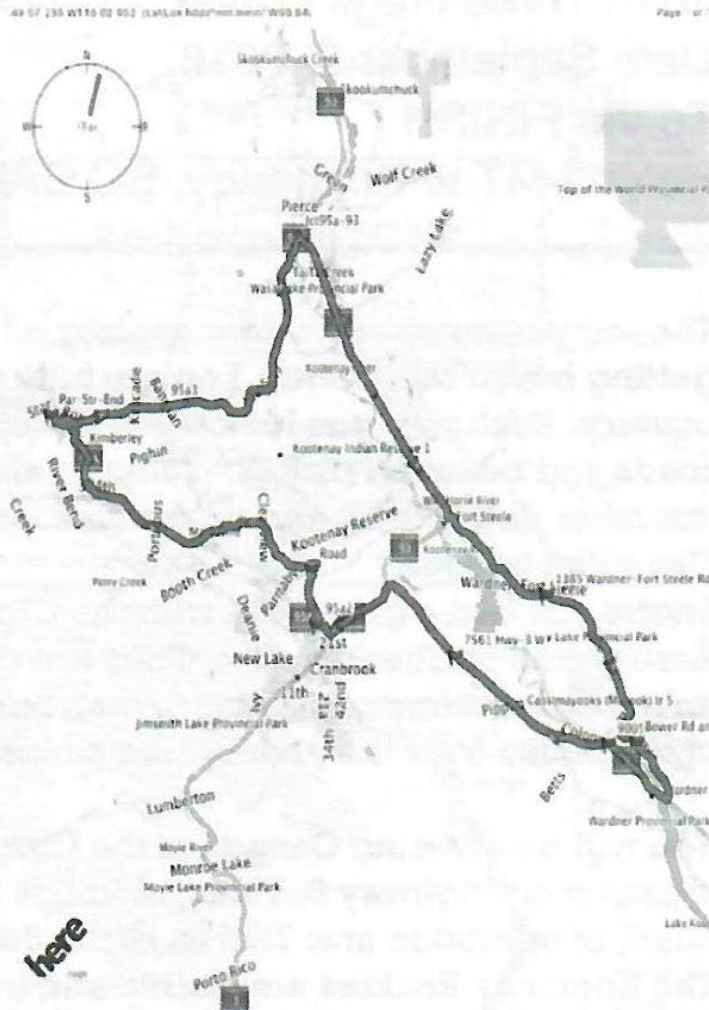
From there Kimberley is a short ride away.

## Tuesday, September 6<sup>th</sup> ~ Kimberley Fun Run

Chris White has assembled a nice ride for Tuesday, September 6th (banquet day). The loop incorporates some cool places to grab a bite and get a scenic look at the area. Here's a description from Chris:

The idea is to go for a short ride on some of the local roads in the surrounding area. It's not going to be a parade or anything police escorted. Here's the plan, leaving around 9:30ish, 10 am at very latest.

- North on Hwy 95A to the junction of Hwy 93, at this point some may continue north towards the Fairmont or Radium Hot Springs
- At the junction we'll turn south on Hwy 93/95 towards Fort Steele
- Just before Fort Steele



we'll turn left onto the Wardner-Fort Steele Rd and follow it all the way to the Bull River Inn, at this point some may want to stay here for an early lunch or some refreshments

- Leaving Bull River we'll continue on Wardner-Fort Steele Rd to Hwy 3 and head west back towards Kimberley
- As we approach the junction of Hwy 95A we'll be very close to Cranbrook and some people may want to peel o there and go shopping
- Not far from the junction of Hwy 95A we'll be turning up Mission Rd to the St. Eugene Golf and Casino Resort, here's where a few more

may want to stop and get some lunch or just check out the classy old building. As we leave the casino we'll carry on along the Mission Wyclie Rd. until we get back to Hwy 95A

Then it is north to Kimberley and back to the hotel