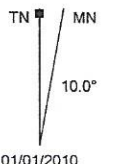





City Navigator North America NT 2017.1

HERE maps, Logo, RGB, Blue.bmp  
 The Data for areas of Canada includes information taken with permission from Canadian authorities, including: © Her Majesty the Queen in Right of Canada, © Queen's Printer for Ontario, © Canada Post Corporation, GeoInfo, © Department of Natural Resources Canada. All rights reserved.  
 Use of the Map Data is subject to certain restrictions and/or requirements imposed by third party suppliers and/or governmental or regulatory authorities as further set forth at [http://corporate.garmin.com/supplier\\_terms.html](http://corporate.garmin.com/supplier_terms.html).  
 © 2015 HERE. All rights reserved.  
 © Garmin Ltd. or its subsidiaries 2016.

Leg1

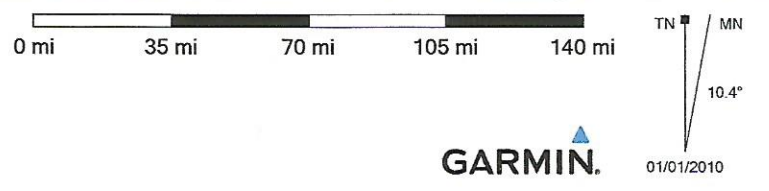


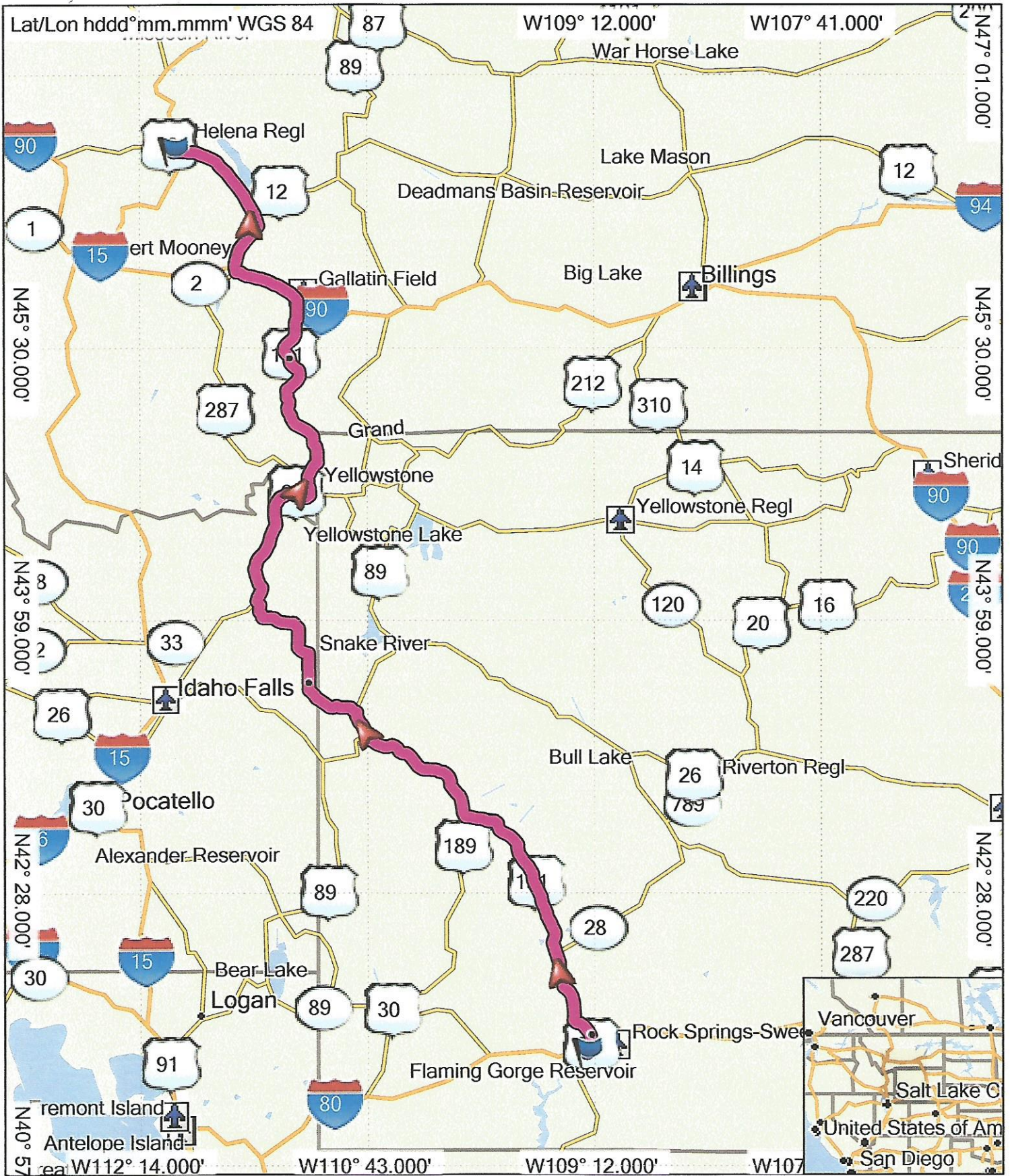
GARMIN.



City Navigator North America NT 2017.1  
 HERE maps, Logo, RGB, Blue bmp  
 The Data for areas of Canada includes information taken with permission from Canadian authorities, including: © Her Majesty the Queen in Right of Canada, © Queen's Printer for Ontario, © Canada Post Corporation, GeoBase, © Department of Natural Resources Canada. All rights reserved.  
 Use of the Map Data is subject to certain restrictions and/or requirements imposed by third party suppliers and/or governmental or regulatory authorities as further set forth at [http://corporate.navteq.com/supplier\\_terms.html](http://corporate.navteq.com/supplier_terms.html).  
 © 2015 HERE. All rights reserved.  
 © Garmin Ltd. or its subsidiaries 2016.

Leg2

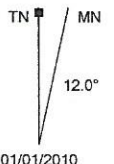
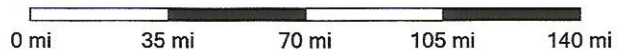




City Navigator North America NT 2017.1

HERE maps, Logo, RGB, Blue.bmp  
 The Data for areas of Canada includes information taken with permission from Canadian authorities, including: © Her Majesty the Queen in Right of Canada, © Queen's Printer for Ontario, © Canada Post Corporation, GeoCanada, Department of Natural Resources Canada. All rights reserved.  
 Use of the Map Data is subject to certain restrictions and/or requirements imposed by third party suppliers and/or governmental or regulatory authorities as further set forth at <http://www.here.com/legal/here-terms.html>.  
 © 2015 HERE. All rights reserved.  
 © Garmin Ltd. or its subsidiaries 2016.

Leg3



GARMIN.

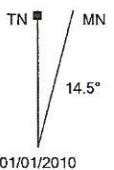
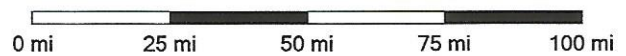
01/01/2010



City Navigator North America NT 2017.1

HERE, maps, Logo, RGB, Blue.bmp  
 The Data for areas of Canada includes information taken with permission from Canadian authorities, including: © Her Majesty the Queen in Right of Canada, © Queen's Printer for Ontario, © Canada Post Corporation, GeoInfo™, © Department of Natural Resources Canada. All rights reserved.  
 Use of the Map Data is subject to certain restrictions and/or requirements imposed by third party suppliers and/or governmental or regulatory authorities as further set forth at [http://corporate.here.com/copyright\\_terms.html](http://corporate.here.com/copyright_terms.html).  
 © 2015 HERE. All rights reserved.  
 © Garmin Ltd. or its subsidiaries 2016.















Leg4



GARMIN.

Directions	Distance	Heading	Time	Total Distance	Total Time
Start at Tombstone Grand Hotel	0 ft		0 seconds	0 ft	0 seconds
Get on W Randolph Way and drive northeast	14 ft	326° tr...	0 seconds	14 ft	0 seconds
Turn left onto Hwy 80	315 ft	56° true	1 minutes	329 ft	1 minutes
Turn left onto Road	22.9 mi	313° tr...	26 minutes	23.0 mi	26 minutes
Turn left onto E 4th St	122 ft	215° tr...	1 minutes	23.0 mi	26 minutes
Keep left onto E 4th St	128 ft	124° tr...	1 minutes	23.0 mi	27 minutes
Turn left onto N Pomerene Rd	1.1 mi	96° true	2 minutes	24.1 mi	29 minutes
Take the I-10 E ramp to the right	284 ft	15° true	1 minutes	24.2 mi	29 minutes
Take exit 352 to the right onto US-191 N towards Safford	45.4 mi	82° true	42 minutes	69.6 mi	1 hour(s), 10 minutes
Turn left onto US 191	0.4 mi	89° true	1 minutes	69.9 mi	1 hour(s), 11 minutes
Turn left onto W 5th St	33.7 mi	0° true	35 minutes	104 mi	1 hour(s), 46 minutes
Arrive at Bylas	33.3 mi	237° tr...	37 minutes	137 mi	2 hour(s), 22 minutes
Get on US 70 and drive northwest	6 ft	57° true	2 hour(s), 22 minutes	137 mi	2 hour(s), 22 minutes
Turn right onto US 60	42.9 mi	317° tr...	43 minutes	180 mi	3 hour(s), 5 minutes
Turn left onto Hwy 61	97.5 mi	85° true	1 hour(s), 51 minutes	277 mi	4 hour(s), 56 minutes
Turn right onto Hwy 61	180 ft	0° true	2 minutes	277 mi	4 hour(s), 57 minutes
Arrive at Us19121	51.0 mi	39° true	51 minutes	328 mi	5 hour(s), 48 minutes
Get on US 191 and drive northeast	0 ft	219° tr...	3 hour(s), 26 minutes	328 mi	5 hour(s), 48 minutes
Take the I-40 E ramp to the right towards Albuquerque	35.7 mi	359° tr...	33 minutes	364 mi	6 hour(s), 21 minutes
Take exit 20 to the right onto US-491/Nm-602 towards Shiprock/Zuni	40.6 mi	66° true	37 minutes	405 mi	6 hour(s), 58 minutes
Take ramp to the right towards Shiprock	7.7 mi	350° tr...	10 minutes	412 mi	7 hour(s), 7 minutes
Turn right onto Bia-5	53.3 mi	349° tr...	54 minutes	466 mi	8 hour(s), 1 minutes
Turn left onto Hwy 371	27.7 mi	83° true	30 minutes	493 mi	8 hour(s), 30 minutes
Turn right onto W Murray Dr	21.6 mi	44° true	23 minutes	515 mi	8 hour(s), 52 minutes
Turn left onto S Browning Pkwy	3.7 mi	93° true	6 minutes	519 mi	8 hour(s), 58 minutes
Turn right onto Hwy 516 E	1.9 mi	315° tr...	4 minutes	521 mi	9 hour(s), 1 minutes
Turn right onto W Chaco St	11.3 mi	93° true	17 minutes	532 mi	9 hour(s), 18 minutes
Turn right onto S Main Ave	0.6 mi	115° tr...	2 minutes	532 mi	9 hour(s), 19 minutes
Turn right onto Unpaved Road	1.2 mi	165° tr...	3 minutes	534 mi	9 hour(s), 22 minutes
Arrive at Microtel Inn & Suites By Wyndham Aztec.	0.1 mi	358° tr...	1 minutes	534 mi	9 hour(s), 23 minutes
Get on Unpaved Road and drive east	226 ft	178° tr...	3 hour(s), 36 minutes	534 mi	9 hour(s), 23 minutes
Turn left onto S Main Ave	412 ft	70° true	1 minutes	534 mi	9 hour(s), 24 minutes
Turn right onto NE Aztec Blvd	1.5 mi	9° true	5 minutes	535 mi	9 hour(s), 28 minutes
Turn left onto S Camino Del Rio	30.9 mi	358° tr...	34 minutes	566 mi	10 hour(s), 1 minutes
Turn right onto US 550	64.0 mi	19° true	1 hour(s), 43 minutes	630 mi	11 hour(s), 43 minutes
Turn left onto US 550	1.3 mi	32° true	7 minutes	632 mi	11 hour(s), 50 minutes
Arrive at Us5503	35.9 mi	55° true	1 hour(s), 0 minutes	668 mi	12 hour(s), 49 minutes
Get on US 550 and drive northwest	2 ft	235° tr...	3 hour(s), 27 minutes	668 mi	12 hour(s), 49 minutes
Keep right onto 32 Rd	64.8 mi	307° tr...	1 hour(s), 9 minutes	732 mi	13 hour(s), 58 minutes
Turn right onto I-70-BI E	5.5 mi	333° tr...	7 minutes	738 mi	14 hour(s), 5 minutes
Take the I-70 W ramp to the left towards Greenriver	1.1 mi	25° true	2 minutes	739 mi	14 hour(s), 6 minutes
Arrive at I-70 W5	1.0 mi	270° tr...	2 minutes	740 mi	14 hour(s), 8 minutes
Get on I-70 W and drive west	0 ft	90° true	1 hour(s), 19 minutes	740 mi	14 hour(s), 8 minutes
Take exit 15 to the right onto Co-139 N towards Loma/Rangely	21.0 mi	277° tr...	19 minutes	761 mi	14 hour(s), 27 minutes
Turn right onto 13 Rd	0.2 mi	285° tr...	1 minutes	761 mi	14 hour(s), 27 minutes
Turn right onto Hwy 139	33.0 mi	285° tr...	47 minutes	794 mi	15 hour(s), 13 minutes
Turn left onto E Main St	38.6 mi	356° tr...	52 minutes	833 mi	16 hour(s), 5 minutes
Turn left onto W Brontosaurus Blvd	19.6 mi	8° true	25 minutes	853 mi	16 hour(s), 29 minutes

Directions	Distance	Heading	Time	Total Distance	Total Time
Turn right onto N Vernal Ave	33.3 mi	269° tr...	35 minutes	886 mi	17 hour(s), 4 minutes
Turn right onto N Highway 191	34.8 mi	331° tr...	51 minutes	921 mi	17 hour(s), 55 minutes
Take the I-80 E/US-30 E/US-191 N ramp to the right towards Rock Springs	68.3 mi	332° tr...	1 hour(s), 20 minutes	989 mi	19 hour(s), 15 minutes
Take exit 102 to the right onto I-80-BI/US-30-BI/Dewar Drive	2.9 mi	64° true	4 minutes	992 mi	19 hour(s), 18 minutes
Turn right onto Dewar Dr	0.4 mi	72° true	1 minutes	992 mi	19 hour(s), 19 minutes
Turn right onto Sunset Dr	0.3 mi	132° tr...	2 minutes	993 mi	19 hour(s), 20 minutes
Turn right onto Sunset Dr	232 ft	225° tr...	1 minutes	993 mi	19 hour(s), 21 minutes
Arrive at Holiday Inn-Rock Springs	0.1 mi	12° true	1 minutes	993 mi	19 hour(s), 21 minutes
Get on Sunset Dr and drive east	17 ft	192° tr...	5 hour(s), 14 minutes	993 mi	19 hour(s), 21 minutes
Turn left onto Sunset Dr	0.1 mi	108° tr...	1 minutes	993 mi	19 hour(s), 21 minutes
Turn left onto Dewar Dr	232 ft	45° true	1 minutes	993 mi	19 hour(s), 22 minutes
Take the I-80 E/US-30 E/US-191 N ramp to the right towards Rawlins	0.2 mi	310° tr...	2 minutes	993 mi	19 hour(s), 23 minutes
Take exit 104 to the right onto US-191 N/Elk Street	2.5 mi	63° true	3 minutes	996 mi	19 hour(s), 25 minutes
Turn right onto Elk St	0.3 mi	199° tr...	1 minutes	996 mi	19 hour(s), 25 minutes
Arrive at Eden	35.8 mi	270° tr...	35 minutes	1032 mi	20 hour(s), 0 minutes
Get on N Hwy 191 and drive north	3 ft	90° true	40 minutes	1032 mi	20 hour(s), 0 minutes
Enter roundabout Roundabout	126 mi	315° tr...	2 hour(s), 4 minutes	1158 mi	22 hour(s), 4 minutes
Take the 1st right onto Wyoming Centennial Scenic Bywy	55 ft	0° true	1 minutes	1158 mi	22 hour(s), 4 minutes
Turn left onto Hwy 22	11.8 mi	65° true	14 minutes	1170 mi	22 hour(s), 18 minutes
Keep left onto Hwy 22	4.0 mi	287° tr...	6 minutes	1174 mi	22 hour(s), 23 minutes
Take the US-20 E ramp to the right towards W. Yellowstone	68.8 mi	271° tr...	1 hour(s), 16 minutes	1243 mi	23 hour(s), 38 minutes
Turn left onto Canyon St	75.7 mi	92° true	1 hour(s), 13 minutes	1319 mi	24 hour(s), 50 minutes
Arrive at 63466 Gallatin Rd6	63.3 mi	92° true	1 hour(s), 6 minutes	1382 mi	25 hour(s), 56 minutes
Get on Gallatin Rd and drive north	5 ft	272° tr...	5 hour(s), 57 minutes	1382 mi	25 hour(s), 56 minutes
Take the I-90 W ramp to the left towards Butte	25.2 mi	0° true	27 minutes	1407 mi	26 hour(s), 23 minutes
Take exit 274 to the right onto US-287 towards Helena/Ennis	23.2 mi	270° tr...	22 minutes	1430 mi	26 hour(s), 44 minutes
Turn right onto US 287	0.3 mi	282° tr...	1 minutes	1431 mi	26 hour(s), 45 minutes
Turn left onto N Oakes St	63.0 mi	269° tr...	1 hour(s), 2 minutes	1494 mi	27 hour(s), 46 minutes
Turn left onto 11th Ave	478 ft	180° tr...	1 minutes	1494 mi	27 hour(s), 46 minutes
Arrive at Jorgenson's Inn & Suites	103 ft	0° true	1 minutes	1494 mi	27 hour(s), 47 minutes
Get on 11th Ave and drive east	6 ft	180° tr...	1 hour(s), 51 minutes	1494 mi	27 hour(s), 47 minutes
Keep left onto US 12 E	0.2 mi	89° true	1 minutes	1494 mi	27 hour(s), 48 minutes
Take the I-15 N ramp to the right towards Great Falls	0.4 mi	89° true	1 minutes	1494 mi	27 hour(s), 48 minutes
Take exit 228 to the right onto US-287 N towards Augusta/Choteau	36.5 mi	30° true	34 minutes	1531 mi	28 hour(s), 22 minutes
Arrive at 9604 US Hwy 287	24.3 mi	33° true	23 minutes	1555 mi	28 hour(s), 44 minutes
Get on US 287 and drive northwest	16 ft	213° tr...	58 minutes	1555 mi	28 hour(s), 44 minutes
Turn right onto Main St	14.6 mi	306° tr...	14 minutes	1570 mi	28 hour(s), 58 minutes
Keep right onto W Division St	25.9 mi	1° true	25 minutes	1596 mi	29 hour(s), 23 minutes
Turn right onto Main Ave S	0.3 mi	60° true	1 minutes	1596 mi	29 hour(s), 24 minutes
Turn left onto 1st St SW	506 ft	139° tr...	1 minutes	1596 mi	29 hour(s), 24 minutes
Turn left onto Main Ave S	123 ft	59° true	1 minutes	1596 mi	29 hour(s), 24 minutes
Arrive at 67 Main Ave S	171 ft	0° true	1 minutes	1596 mi	29 hour(s), 24 minutes
Get on Main Ave S and drive north	0 ft	180° tr...	40 minutes	1596 mi	29 hour(s), 24 minutes
Arrive at Piegan	54.5 mi	31° true	54 minutes	1651 mi	30 hour(s), 18 minutes
Get on US 89 and drive northwest	3 ft	211° tr...	54 minutes	1651 mi	30 hour(s), 18 minutes
Turn left onto US 2	14.0 mi	4° true	13 minutes	1665 mi	30 hour(s), 30 minutes
Arrive at 1564 Us893	19.3 mi	0° true	23 minutes	1684 mi	30 hour(s), 53 minutes
Get on US 89 and drive north	0 ft	180° tr...	35 minutes	1684 mi	30 hour(s), 53 minutes

Directions	Distance	Heading	Time	Total Distance	Total Time
 Turn left onto Chief Mountain Hwy	28.5 mi	1° true	30 minutes	1712 mi	31 hour(s), 22 minutes
 Arrive at Chief Mountain Hwy	13.9 mi	0° true	20 minutes	1726 mi	31 hour(s), 42 minutes
 Turn left onto 5	14.0 mi	317° tr...	1 hour(s), 10 minutes	1740 mi	32 hour(s), 2 minutes
 Enter roundabout Roundabout	30.3 mi	270° tr...	39 minutes	1770 mi	32 hour(s), 40 minutes
 Take the 1st right onto 6	114 ft	318° tr...	1 minutes	1770 mi	32 hour(s), 41 minutes
 Turn left onto 3	1.8 mi	0° true	3 minutes	1772 mi	32 hour(s), 43 minutes
 Arrive at Blairmore	25.7 mi	201° tr...	29 minutes	1798 mi	33 hour(s), 12 minutes
 Get on 3 and drive west	8 ft	21° true	1 hour(s), 31 minutes	1798 mi	33 hour(s), 12 minutes
 Continue on Hwy-3 W/Hwy-95 S towards Cranbrook	97.2 mi	283° tr...	1 hour(s), 52 minutes	1895 mi	35 hour(s), 3 minutes
 Take the Hwy-95a N ramp to the right towards Airport/Kimberley	3.4 mi	206° tr...	4 minutes	1899 mi	35 hour(s), 7 minutes
 Turn left onto Burdett St	16.5 mi	3° true	24 minutes	1915 mi	35 hour(s), 30 minutes
 Turn right onto Norton Ave	0.2 mi	275° tr...	2 minutes	1915 mi	35 hour(s), 31 minutes
 Turn left onto Gerry Sorensen Way	0.6 mi	341° tr...	2 minutes	1916 mi	35 hour(s), 33 minutes
 Turn right onto Northstar Blvd	0.6 mi	263° tr...	3 minutes	1917 mi	35 hour(s), 35 minutes
 Turn right onto Stemwinder Dr	149 ft	334° tr...	1 minutes	1917 mi	35 hour(s), 35 minutes
 Arrive at Trickle Creek Lodge	0.5 mi	117° tr...	2 minutes	1917 mi	35 hour(s), 37 minutes