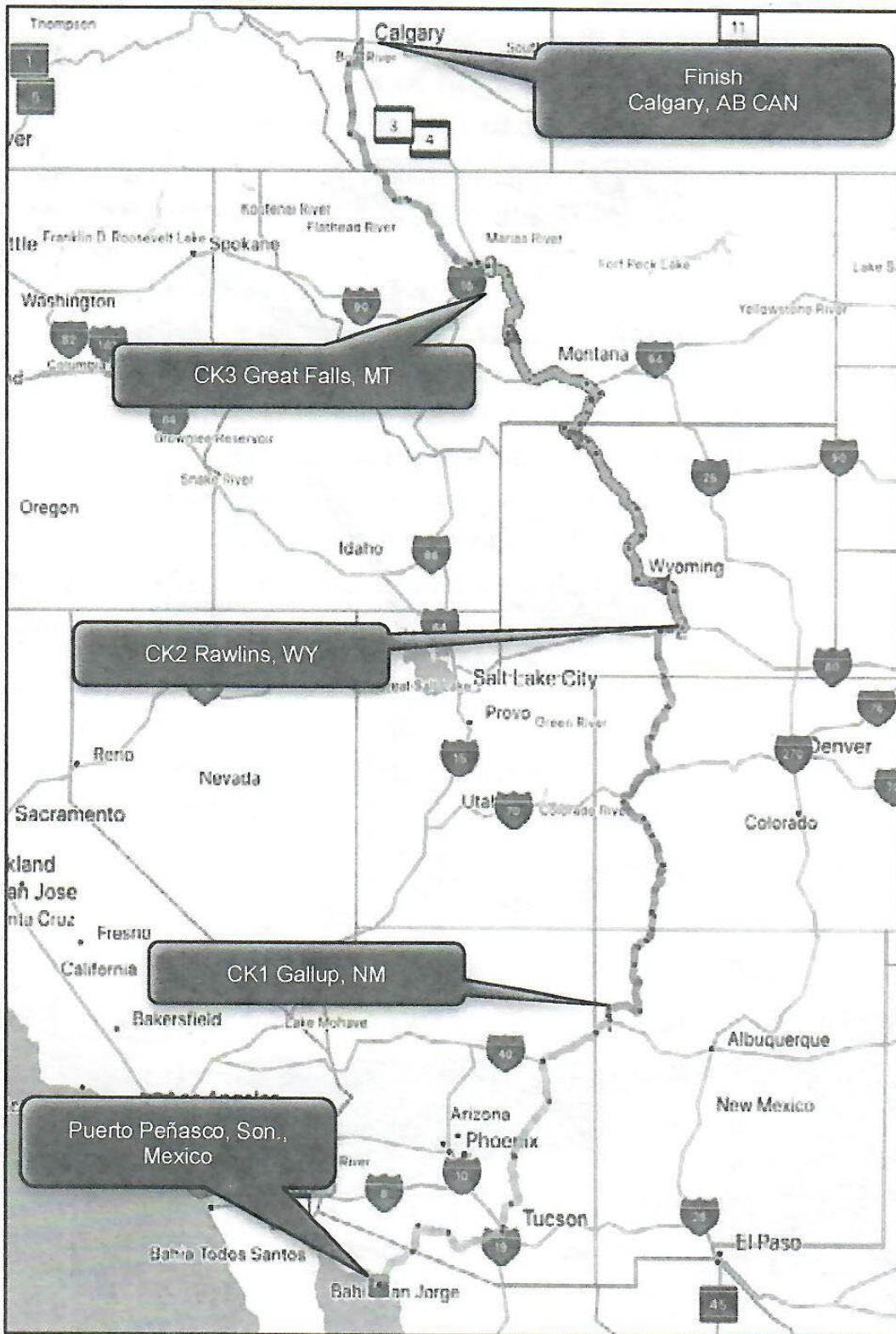
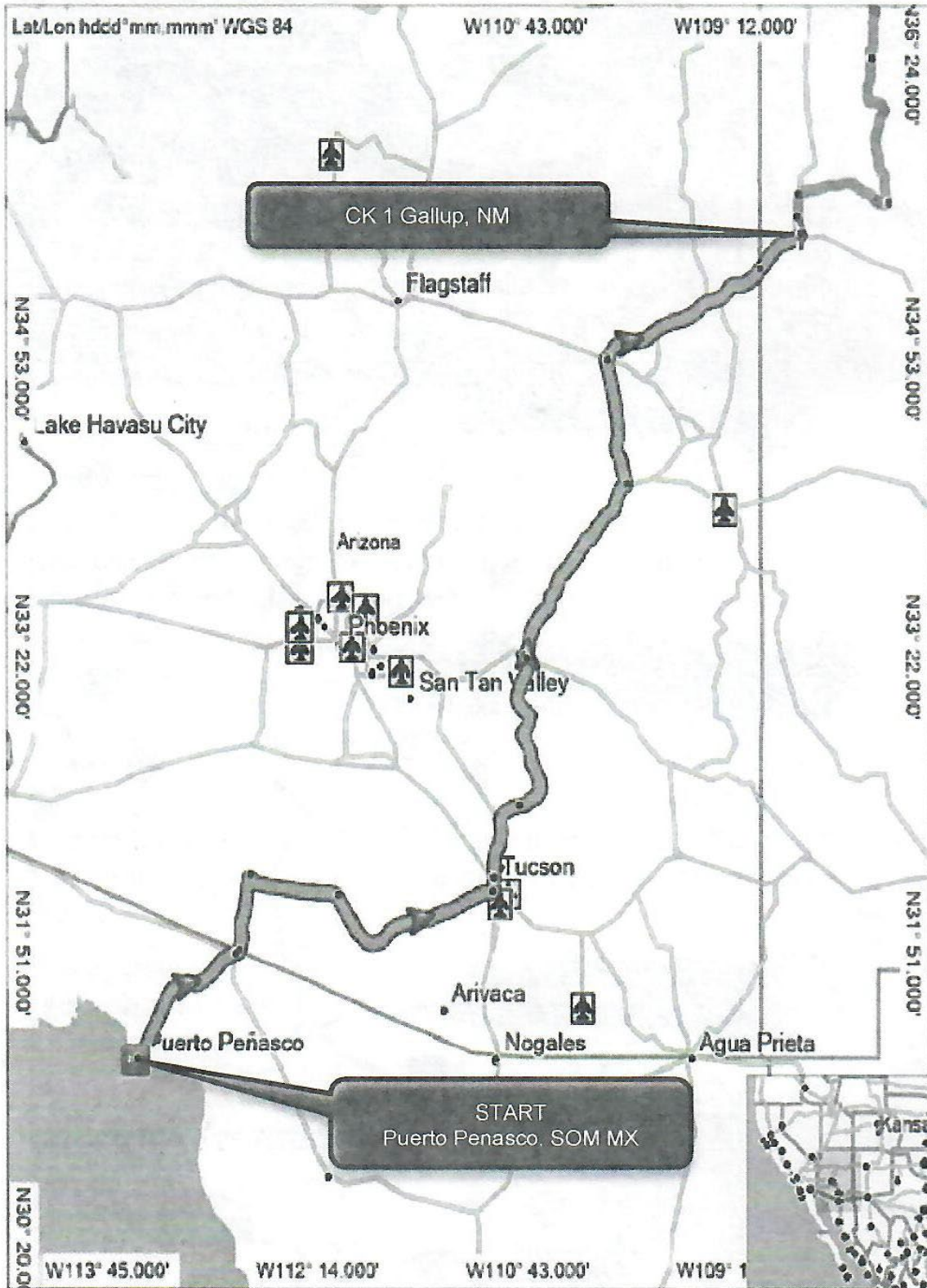


2018 Three Flags Classic

Overall Route Map



2018 Three Flags Classic Route Map Day 1



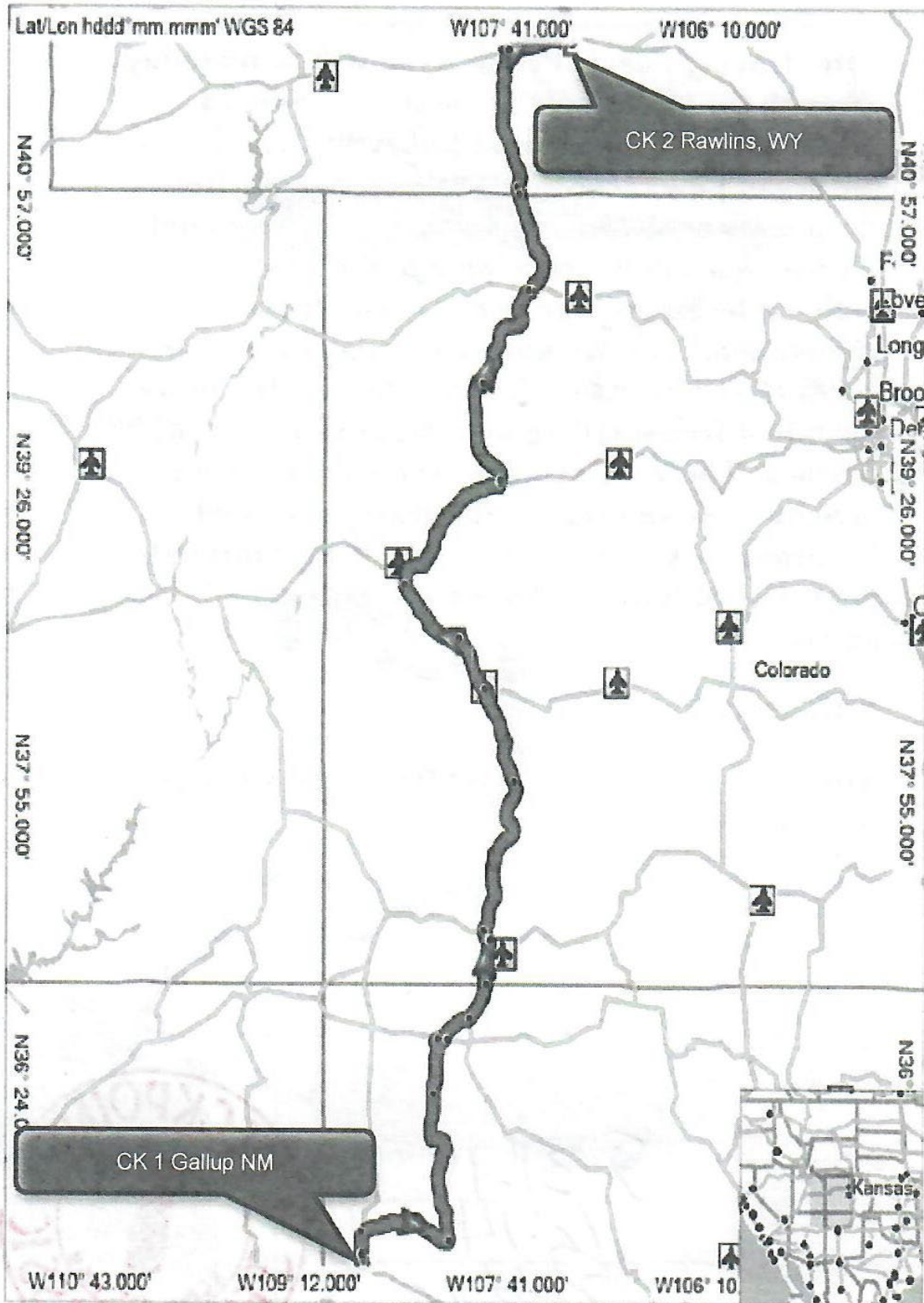
2018 Three Flags Classic - Day 1 Description
Date August 31, 2018 – Friday
Puerto Penasco, to Gallup, NM

After leaving Puerto Penasco you will be traveling through the arid desert of the state of Sonora, Mexico to the US border at Lukeville, AZ. Enjoy the organ pipe cactus national monument after the border on the way to Tucson, AZ. North out Tucson you will be climbing into the Tonto national forest into the Fort Apache Indian reservation. You are now in the high desert. Just north of Winkelman AZ, watch to your left to see the tallest free-standing man-made structure in Arizona. There are geologic wonders on the way to Show Low and also on the grassy plains into Holbrook. It's an easy drive on I-40 east through the Petrified National Forest and the painted desert to:

CHECKPOINT 1:

**HIGH DESERT CYCLES, 1315 HAMILTON RD, IN
GALLUP, NM 87301**

2018 Three Flags Classic Route Map Day 2



2018 Three Flags Classic - Day 2 Description Date September 1, 2018 - Saturday Gallup, NM to Rawlins, WY

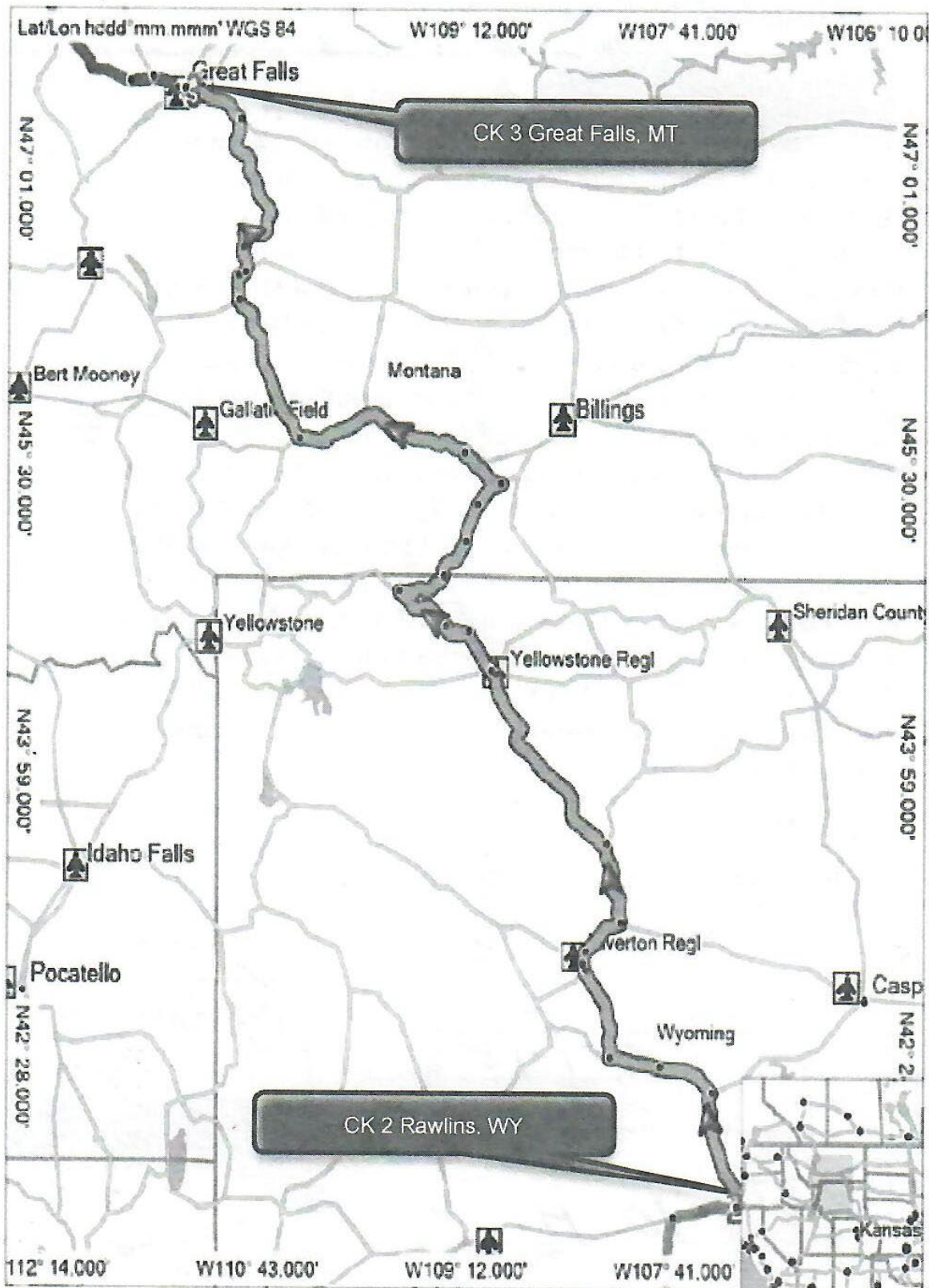
Continue north through the heart of the Navajo Indian reservation onto “Indian 9” highway toward crown point and hwy 371 north, “the Vietnam Veterans Memorial Highway”. There is a long scenic downgrade into Farmington, NM. The view is fantastic. Head north on hwy 550 through the silver mining country of Durango and Silverton, CO, as you enjoy “the Million Dollar Highway” which goes over Red Mountain pass, 11,018 ft. elevation. Continue through the Uncompahgre Nat Forest on your way to Grand Junction CO. East on I-70 following the Colorado river toward Rifle, CO. Plan breakfast at Shooter’s Grill in Rifle where the waitresses wear 45’s and not the kind you get in a can. North of Rifle you will come to Craig, CO. There are two mountains on your right, Sawtooth Mountain, 9,565 feet, and Bear Ears peaks, 10,577 feet and hwy 13 becomes hwy 789 in Wyoming. On hwy 789 at Creston Junction you will have just crossed the Continental divide. From hwy 789 take I-80 east to:

CHECKPOINT 2:

**THE BEST WESTERN COTTONTREE INN
2221 W SPRUCE
RAWLINS WY, 82301.**



2018 Three Flags Classic Route Map Day 3



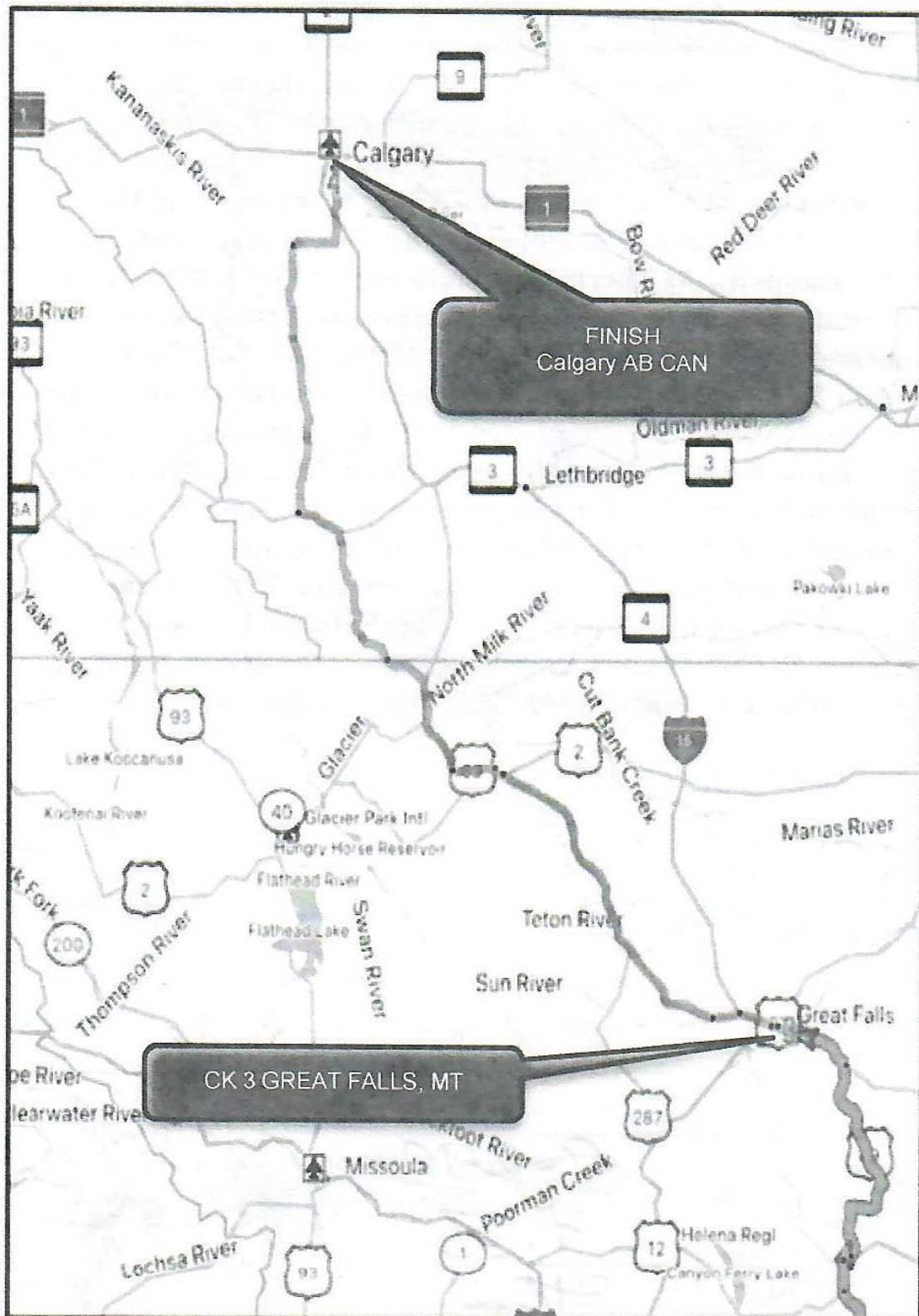
2018 Three Flags Classic - Day 3 Description
Date September 2, 2018 - Sunday
Rawlins, WY to Great Falls, MT

Go north out of Rawlins on 287/789. You will cross the Continental Divide twice within 42 miles. Continue on the scenic highway through the Green Mountains to Lander, WY. and Riverton, WY. Continue on 789/26/20 through the Wind River Indian reservation alongside the Owl Creek mountains, to Thermopolis. At Thermopolis take scenic hwy 120 to Cody, WY and the Buffalo Bill historical center and state park. Continue north out of Cody on hwy 120 to hwy 296/Chief Joseph highway, also known as Crandall Rd over Dead Indian pass, 11,048 feet. Be sure to stop at the big view area on the left on Dead Indian Hill-- lots of history there. The next great views are on the Beartooth highway, and Beartooth pass, 10,947 feet. Continue to Red Lodge, MT, to Columbus on nice twisties where you will pick up I-90 west in Montana. Exit at scenic hwy 89 north through the Lewis and Clark National Forest and Gallatin National Forest to White Sulphur Springs. Continue north on hwy 89 through the Little Belt mountains to:

CHECKPOINT 3:

BIG SKY HARLEY DAVIDSON
4258 10TH AVE S
GREAT FALLS, MT, 59405.

2018 Three Flags Classic Route Map Day 4 to the Finish



2018 Three Flags Classic - Day 4 Description Date September 3, 2018 - Monday Great Falls, MT to Calgary, AB CAN

Take 89/I-15 north for about 10 miles, transition onto scenic 89 north toward Browning and the east gate of Glacier National Park. Four miles north of Babb take hwy 17 north to the US/CAN border at the Chief Mountain border crossing.** it is open through Labour day from 0700 hours to 2200 hours, (7 am to 10 pm). Using the Chief Mountain crossing, you will travel alongside Canada's Waterton National Park and Old Man river, which is an extension of the US Glacier National Park. Relax and enjoy the ride. You are on the home stretch. Continue north toward the metropolitan area of Calgary.

CONGRATULATIONS AS YOU CLOSE IN ON THE FINISH! THE FINISH IS NEARBY ON YOUR LEFT AT:

**FINISH:
DEERFOOT INN AND CASINO
11500 35TH ST SE, #1000
CALGARY AB, CANADA T2Z 3W4.**

**** There are other crossings. The Carway/Piegan crossing at MT hwy 89 becomes CAN #2, open from 0700 hours to 2300 hours (7 am to 11 pm). The other is the Coutts/Sweetgrass crossing on us I-15 (becomes CAN #4.) This is east of our route, but it is open 24 hours**