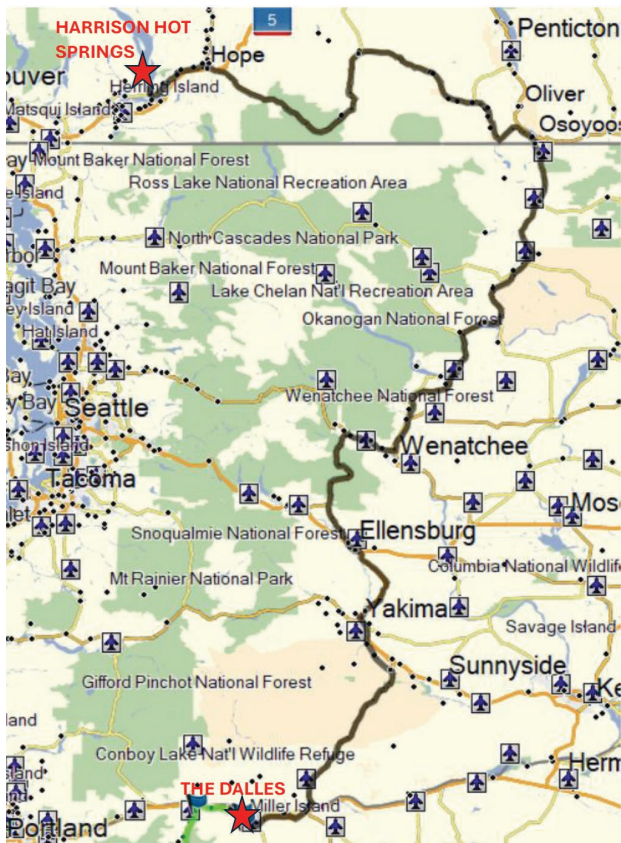


2024 Three Flags Classic Overall Route Map



Harrison Hot Springs, BC, CAN to The Dalles,
Oregon to Mt Shasta, California to Bishop,
California to Tijuana, BCN, MEX

2024 Three Flags Classic Route Map Day 1



2024 Three Flags Classic - Day 1 Description Journey Begins

Date September 1, 2024, FRIDAY

Harrison Hot Springs, BC, CAN to The Dalles, OR

The Three Flags Classic starts with a 25-mile (40 kms) drive through the Fraser River Valley of lush farmland, and quaint towns, AND DEER on Hwy-9 south to east on Highway 7 and southwest on Hwy-1 into Hope. From Hope, ride east on Hwy-3 with stunning views of the Cascade Mountains, Fraser Canyon, rugged terrain, dense forests to the Similkameen Keremeos Valleys of orchards, vineyards, which transition into the rolling hills and vineyards of the South Okanagan region of Osoyoos and the USA Border. Have your Passport Ready. Ride south on Hwy-97 through the Oasis of Washington with its orchards and vineyards along the Okanogan and Columbia River valleys to Wenatchee. Turning west on Hwy-2 for 15 miles (25kms) to a cooler Hwy-97 south. Hwy-97 south to I-90 climbs to 4,100 feet (1,250 meters) then transitions to rolling hills of the Columbia Basin and arid landscapes of the Kittitas Valley and Ellensburg. Continue east on I-90 then I-82 to exit 37 south to Hwy-97. The route south to I-84 is a contrast of desert and irrigated green farmland. I-84 west on the banks of the Columbia River to The Dalles is a comfortable 40-minute ride to the checkpoint at the Fairfield Inn.

2024 Three Flags Classic

Route Map Day 2



2024 Three Flags Classic - Day 2

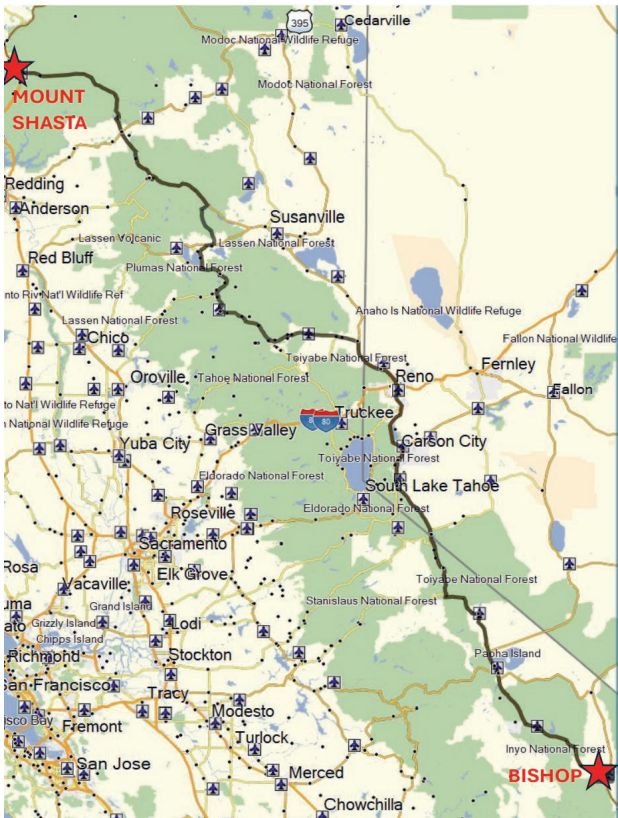
Description

Date September 2, 2024, SAT, The Dalles, OR to Mt Shasta, CA

Depart The Dalles on Hwy-30 west to Hood River with spectacular views of the river, towering cliffs and the Rowena Crest Lookout. Continue south of Hood River on Hwy-35, west on Hwy-26 to Sandy on the slopes of Mount Hood. Landscape changes from farms, orchards, vineyards, to forest as you reach Government Camp, but morphs back to farms and orchards near Sandy. Ride south to Estacada on Hwy-211 as it winds through forest and farmland. The journey continues Southeast on Clackamas Hwy-224 with 25 miles of lush forests, cascading waterfalls and the river. The road changes to the peaceful stretch of Clackamas River Road NF-46 southwest to Detroit. Southward from Detroit on Hwy 22 to McKenzie Hwy-126 for 100 miles of long curves and views of McKenzie River valley to Springfield. Head south on Bob Straub Parkway to southwest for 85 miles on Hwy-58 with changes from rugged mountain terrain to high desert plains at Hwy-97 south. South on Hwy-97 to I-5 in Weed gives way to everchanging scenic sculptures of arid terrain, irrigated farmland, and forest for 150 miles. South on I-5 for about 9 miles completes a great ride into Mount Shasta.

2024 Three Flags Classic

Route Map Day 3



2024 Three Flags Classic - Day 3 Description

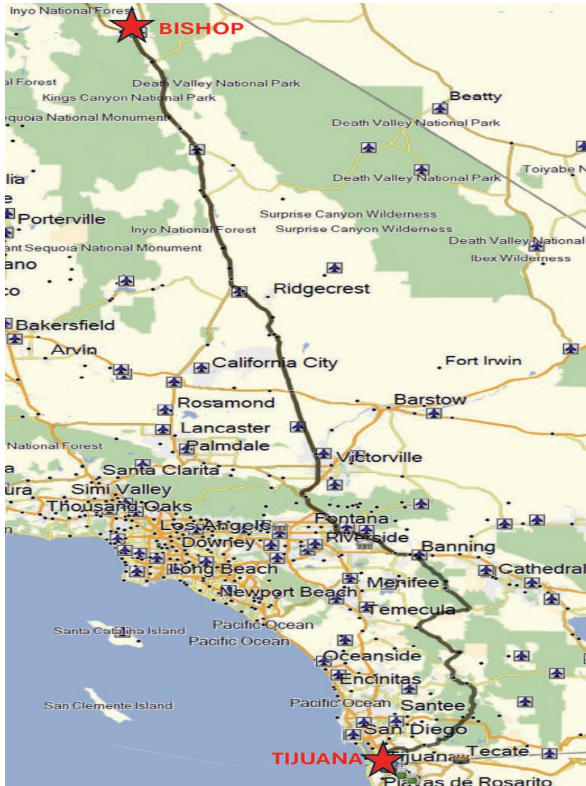
Date September 3, 2024, SUNDAY

Mt Shasta, CA to Bishop, CA

From Mount Shasta, briefly rejoin I-5S and exit onto CA-89S towards McCloud. There's a viewpoint for Mt Shasta just past McCloud on rider's right. CA-89 continues southeast through Shasta-Trinity National Forest as it crosses Lake Britton a famous railroad trestle on the left. Burney Falls is just down the road on the rider's right, a quick recommended stop. Continue on CA-89S through Four Corners to Old Station, take CA-44 towards Reno for about 24 miles. After passing the Bogard Visitor Center, go right on A21 and continue for about 18 miles to CA-36. Turn right towards Chester, then left on CA-147 and continue south along Lake Almanor. Go left at CA-89 and ascend towards Paxton, then join CA-70 towards Reno for a gradual descent through the Plumas National Forest before joining US-395 at Hallelujah Junction. We'll travel divided highway on US-395 and I-580 through the Reno/Carson City to Minden, where US-395 follows the Carson River Valley towards Topaz Lake and the Walker River. Continuing on US-395S towards CP3 in Bishop, don't miss the Mono Lake Vista Point just past Conway Summit, and consider the 16-mile June

Lake Loop (CA-158) if you have a half-hour to spare.

2024 Three Flags Classic Route Map Day 4 to the Finish



2024 Three Flags Classic - Day 4 Description To the FINISH

Date September 5, 2024, MONDAY
Bishop, CA to Tijuana, BCN, Mexico

From Bishop, continue on US-395S (aka Three Flags Highway!) through the Owens Valley, Lone Pine and past Mt Whitney, the tallest peak in the contiguous USA at 14,505 ft. The Sierra watershed yields some of the best water in the country; note the bottling facility as you pass Olancho. A glimpse of the area's mining legacy can be found in the living ghost towns at Randsburg and Red Mtn. You might catch a glimpse of aircraft operating from nearby China Lake Naval Weapons Station. US-395S will merge into I-15S and descend through Cajon Pass towards LA. We'll skirt the LA metro using I-215S, then pick up I-10E in Redlands; continue thru Beaumont to exit in Banning. CA-243 climbs to the Mount San Jacinto area and continues through picturesque Idyllwild to Mountain Center. We'll ride the Pines portion of Pines to Palms Hwy on CA-74E then catch CA-371 towards Anza and CA-79 towards Warner Springs. Follow CA-79S through Santa Ysabel and Julian, perhaps stopping for apple pie before Lake Cuyamaca and Descanso. Continue through Cleveland National Forest towards Otay Mesa, then I-805 S. Cross the border into Tijuana Mexico to the underground parking at the Tijuana Grand Hotel.